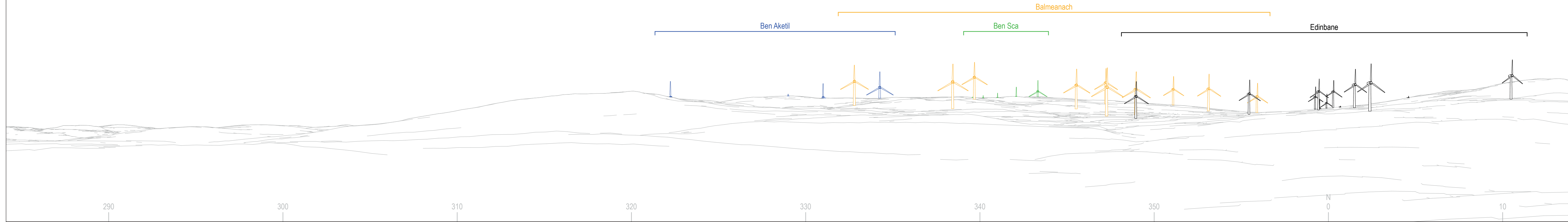
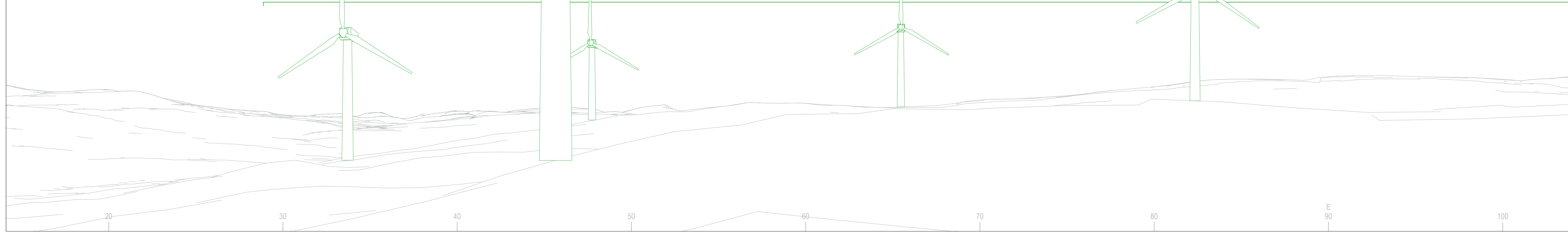


**WIRELINER DRAWING**



**WIRELINER DRAWING**



Date February 2023	By SPB
Image Size 820 x 130mm	QA DT
Paper Size 840 x 297mm	Rev -

**Notes:**  
 1) This visualisation is a cylindrical projection panorama; it provides landscape and visual context only.  
 2) This data has been output directly from the wireline model; it ignores screening effects of woodland and other intervening objects.  
 3) All directions given as bearings relative to Grid North (BNG).  
 4) Location map scale: 1:50,000

**Viewpoint Information:**  
 Grid Reference: 135006E 842651N  
 Ground Height: 103.9m AOD  
 Direction of Centre of View: 329.1/59.1°  
 Horizontal Field of View: 90°  
 Vertical Field of View: 14.2°  
 Principal Distance: 522mm

**Layout Information:**  
 Layout: ben-aketil.wfl  
 Hub Height: 122.5m  
 Height to Blade Tip: 200m  
 Nearest Visible Turbine: T6 @ 4903m  
 Number of Sets of Tips Visible: 4  
 Number of Hubs Visible: 3

**Wireline Key:**  


 Ben Aketil Wind Farm Repowering and Extension  
 Operational / Under Construction  
 Consented  
 Scoping (each proposal is coloured individually)



**Ben Aketil Wind Farm Repowering and Extension**  
**Cultural Heritage Figure 10.12: Dun Arkaig, Broch (SM 13662)**  
**WIRELINER VISUALISATION 10.12a**

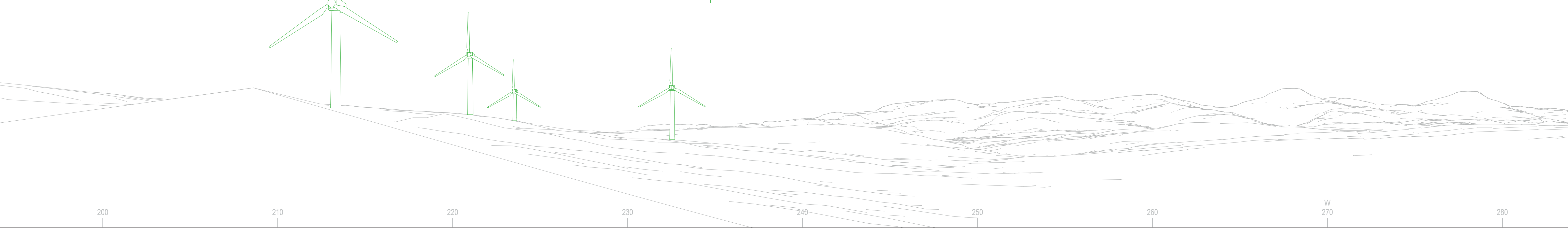
**WIRELINER DRAWING**

Glen Ullinish S42

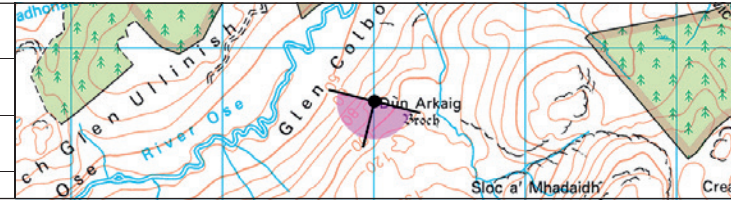


**WIRELINER DRAWING**

Glen Ullinish S42



Date February 2023	By SPB
Image Size 820 x 130mm	QA DT
Paper Size 840 x 297mm	Rev -
0262-CH-Visuals.indd	



**Notes:**  
 1) This visualisation is a cylindrical projection panorama; it provides landscape and visual context only.  
 2) This data has been output directly from the wireline model; it ignores screening effects of woodland and other intervening objects.  
 3) All directions given as bearings relative to Grid North (BNG).  
 4) Location map scale: 1:50,000

Contains Ordnance Survey data © Crown copyright and database right 2023  
 © Crown copyright. All rights reserved. 2023 Licence number: 10002565

**Viewpoint Information:**  
 Grid Reference: 135006E 842651N  
 Ground Height: 103.9m AOD  
 Direction of Centre of View: 149.1/239.1°  
 Horizontal Field of View: 90°  
 Vertical Field of View: 14.2°  
 Principal Distance: 522mm


**Layout Information:**  
 Layout: ben-aketil.wfl  
 Hub Height: 122.5m  
 Height to Blade Tip: 200m  
 Nearest Visible Turbine: T6 @ 4903m  
 Number of Sets of Tips Visible: 4  
 Number of Hubs Visible: 3

**Wireline Key:**  

 Ben Aketil Wind Farm Repowering and Extension  
 Operational / Under Construction  
 Consented  
 Scoping (each proposal is coloured individually)



**Ben Aketil Wind Farm Repowering and Extension**  
**Cultural Heritage Figure 10.12: Dun Arkaig, Broch**  
 (SM 13662)  
**WIRELINER VISUALISATION 10.12b**

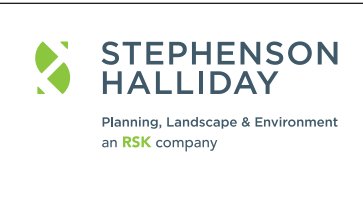


Date February 2023	By SPB		<b>Notes:</b> 1) This visualisation is a planar projection panorama. View flat at a comfortable arm's length. 2) This data has been output directly from the wireline model. It ignores screening effects of woodland and other intervening objects. 3) All directions given as bearings relative to Grid North (BNG). 4) Location map scale: 1:50,000
Image Size 820 x 260mm	QA DT		
Paper Size 840 x 297mm	Rev -		
0262-CH-Visuals.indd		Contains Ordnance Survey data © Crown copyright and database right 2023 © Crown copyright. All rights reserved. 2023 Licence number: 10002565	

<b>Viewpoint Information:</b>	
Grid Reference:	135006E 842651N
Ground Height:	103.9m AOD
Direction of Centre of View: <sup>3</sup>	329.1°
Horizontal Field of View:	53.5°
Vertical Field of View:	18.2°
Principal Distance:	812.5mm

<b>Layout Information:</b>	
Layout:	ben-aketil.wfl
Hub Height:	122.5m
Height to Blade Tip:	200m
Nearest Visible Turbine:	T6 @ 4903m
Number of Sets of Tips Visible: <sup>2</sup>	4
Number of Hubs Visible: <sup>2</sup>	3

<b>Wireline Key:</b>	
	Ben Aketil Wind Farm Repowering and Extension
	Operational / Under Construction



Ben Aketil Wind Farm Repowering and Extension  
**Cultural Heritage Figure 10.12: Dun Arkaig, Broch (SM 13662)**  
**WIRELINE VISUALISATION 10.12c**