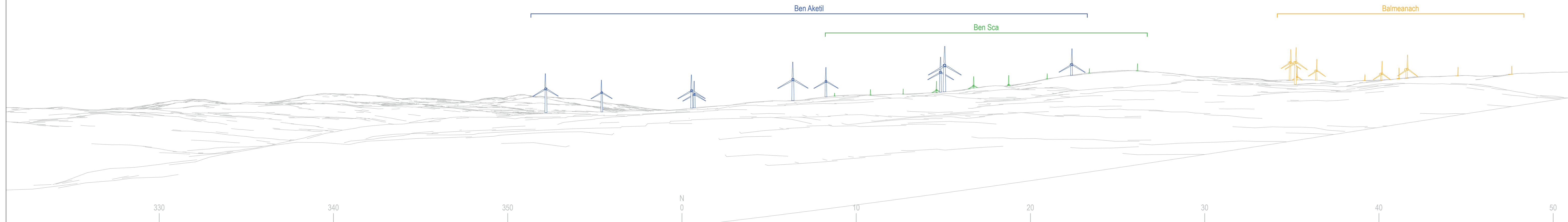
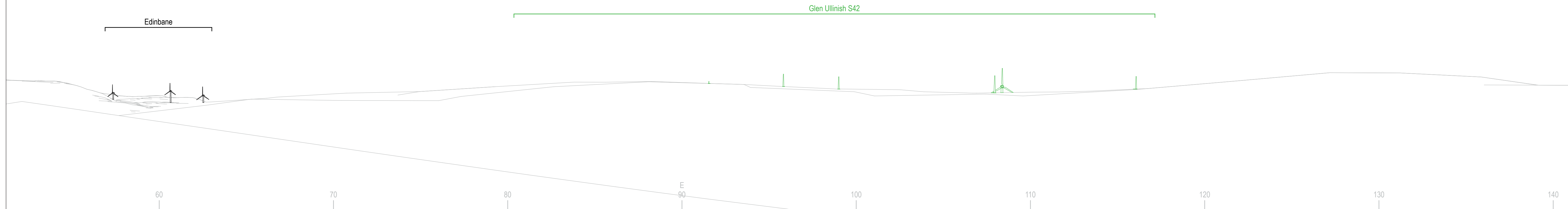


WIRELINER DRAWING



WIRELINER DRAWING



Date February 2023	By SPB		<p>Notes:</p> <ol style="list-style-type: none"> This visualisation is a cylindrical projection panorama; it provides landscape and visual context only. This data has been output directly from the wireline model; it ignores screening effects of woodland and other intervening objects. All directions given as bearings relative to Grid North (BNG). Location map scale: 1:50,000. <p><small>Contains Ordnance Survey data © Crown copyright and database right 2023 © Crown copyright. All rights reserved. 2023 Licence number: 10002565</small></p>
Image Size 820 x 130mm	QA DT		
Paper Size 840 x 297mm	Rev -		

Viewpoint Information:	
Grid Reference:	130951E 842613N
Ground Height:	54m AOD
Direction of Centre of View: ³	6.2/96.2°
Horizontal Field of View:	90°
Vertical Field of View:	14.2°
Principal Distance:	522mm

Layout Information:	
Layout:	ben-aketil.wfl
Hub Height:	122.5m
Height to Blade Tip:	200m
Nearest Visible Turbine:	T6 @ 4054m
Number of Sets of Tips Visible: ²	9
Number of Hubs Visible: ²	9

Wireline Key:	
	Ben Aketil Wind Farm Repowering and Extension
	Operational / Under Construction
	Consented
	Scoping (each proposal is coloured individually)




Ben Aketil Wind Farm Repowering and Extension
Cultural Heritage Figure 10.13: Abhainn Bhaile Mheadhonaich, broch and standing stone 145m SE of An Cairidh (SM 13664)
WIRELINER VISUALISATION 10.13a

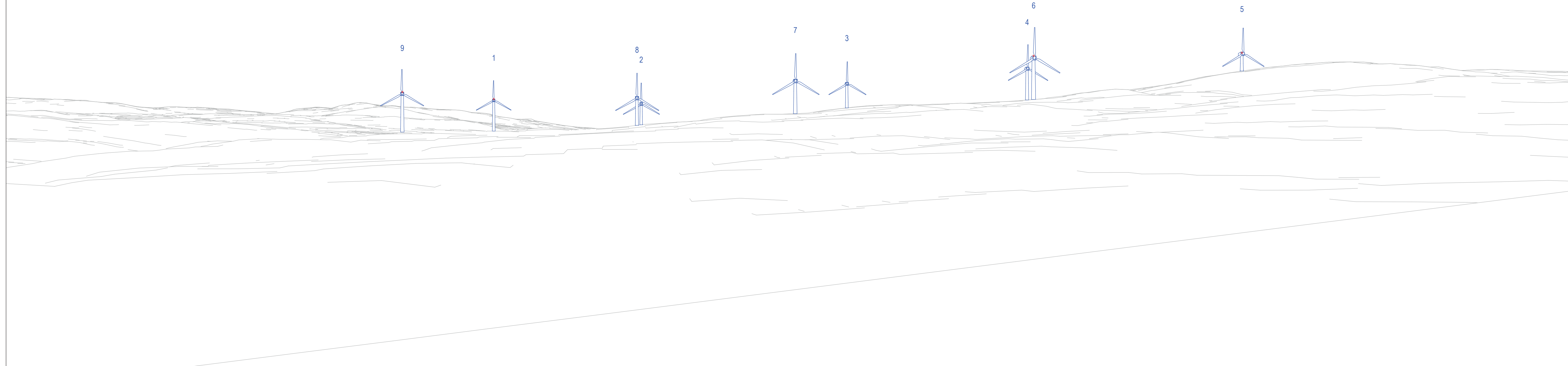
WIRELINER DRAWING



WIRELINER DRAWING



<p>Date February 2023</p> <p>Image Size 820 x 130mm</p> <p>Paper Size 840 x 297mm</p>	<p>By SPB</p> <p>QA DT</p> <p>Rev -</p>		<p>Notes:</p> <ol style="list-style-type: none"> This visualisation is a cylindrical projection panorama; it provides landscape and visual context only. This data has been output directly from the wireline model; it ignores screening effects of woodland and other intervening objects. All directions given as bearings relative to Grid North (BNG). Location map scale: 1:50,000 <p><small>Contains Ordnance Survey data © Crown copyright and database right 2023 © Crown copyright. All rights reserved. 2023 Licence number: 10002565</small></p>	<p>Viewpoint Information:</p> <p>Grid Reference: 130951E 842613N</p> <p>Ground Height: 54m AOD</p> <p>Direction of Centre of View: 186.2/276.2°</p> <p>Horizontal Field of View: 90°</p> <p>Vertical Field of View: 14.2°</p> <p>Principal Distance: 522mm</p>	<p>Layout Information:</p> <p>Layout: ben-aketil.wfl</p> <p>Hub Height: 122.5m</p> <p>Height to Blade Tip: 200m</p> <p>Nearest Visible Turbine: T6 @ 4054m</p> <p>Number of Sets of Tips Visible: 9</p> <p>Number of Hubs Visible: 9</p>	<p>Wireline Key:</p> <ul style="list-style-type: none"> Ben Aketil Wind Farm Repowering and Extension Operational / Under Construction Consented Scoping (each proposal is coloured individually) 	<p>STEPHENSON HALLIDAY Planning, Landscape & Environment an RSK company</p>	<p>Renantis</p>	<p>Ben Aketil Wind Farm Repowering and Extension</p> <p>Cultural Heritage Figure 10.13: Abhainn Bhaile Mheadhonaich, broch and standing stone 145m SE of An Cairidh (SM 13664)</p> <p>WIRELINER VISUALISATION 10.13b</p>
---	---	--	---	---	---	--	---	-----------------	---



Date February 2023	By SPB		Notes: 1) This visualisation is a planar projection panorama. View flat at a comfortable arm's length. 2) This data has been output directly from the wireline model. It ignores screening effects of woodland and other intervening objects. 3) All directions given as bearings relative to Grid North (BNG). 4) Location map scale: 1:50,000	Viewpoint Information: Grid Reference: 130951E 842613N Ground Height: 54m AOD Direction of Centre of View: 3 6.2° Horizontal Field of View: 53.5° Vertical Field of View: 18.2° Principal Distance: 812.5mm	Layout Information: Layout: ben-aketil.wfl Hub Height: 122.5m Height to Blade Tip: 200m Nearest Visible Turbine: T6 @ 4054m Number of Sets of Tips Visible: 2 Number of Hubs Visible: 9	Wireline Key:
Image Size 820 x 260mm	QA DT					
Paper Size 840 x 297mm	Rev -					



Ben Aketil Wind Farm Repowering and Extension
Cultural Heritage Figure 10.13: Abhainn Bhaile Mheadhonaich, broch and standing stone 145m SE of An Cairidh (SM 13664)
WIRELINER VISUALISATION 10.13c