


Extent of Central Single Frame

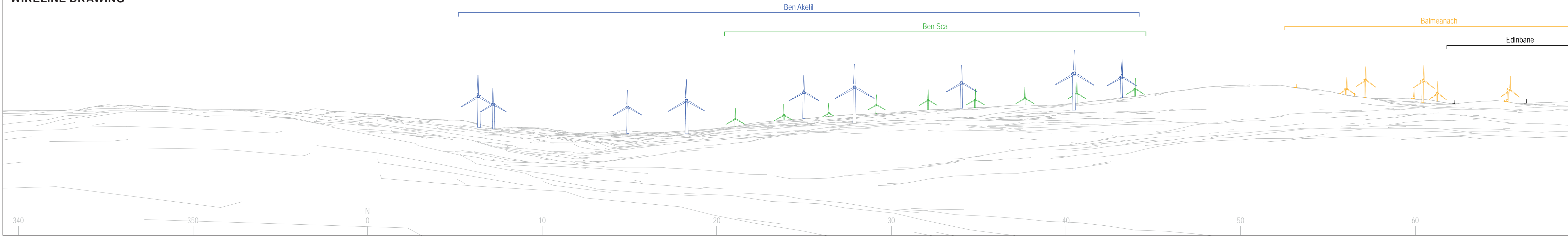
Extent of 53.5° Panorama



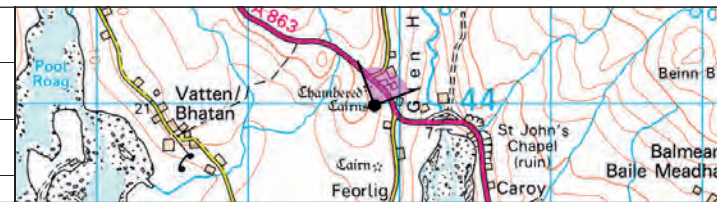
BASELINE PHOTOGRAPH

THIS IMAGE PROVIDES LANDSCAPE AND VISUAL CONTEXT ONLY

WIRELINE DRAWING



Date February 2023	By SPB
Image Size 820 x 130mm	QA DT
Paper Size 840 x 297mm	Rev -



Notes:

- 1) This visualisation is a cylindrical projection panorama. It provides landscape and visual context only.
- 2) This data has been output directly from the wireline model. It ignores screening effects of woodland and other intervening objects.
- 3) All directions given as bearings relative to Grid North (BNG).
- 4) Location map scale: 1:50,000.

Contains Ordnance Survey data © Crown copyright and database right 2023
© Crown copyright. All rights reserved. 2023 Licence number: 100020565

Viewpoint Information:

Grid Reference: 129837E 843985N
Ground Height: 54.8m AOD
Direction of Centre of View: 24.1°
Horizontal Field of View: 90°
Vertical Field of View: 14.2°
Principal Distance: 522mm

Photography Information:

Camera: Nikon z6 2
Lens: 50mm Fixed Focal Length
Camera Height: 1.5m
Photography Date: 04/12/2022
Photography Time: 10:00

Layout Information:

Layout: ben-aketil.wfl
Hub Height: 122.5m
Height to Blade Tip: 200m
Nearest Visible Turbine: T6 @ 3342m
Number of Sets of Tips Visible: 9
Number of Hubs Visible: 9

Wireline Key:

	Ben Aketil Wind Farm Repowering and Extension
	Operational / Under Construction
	Consented
	Scoping (each proposal is coloured individually)



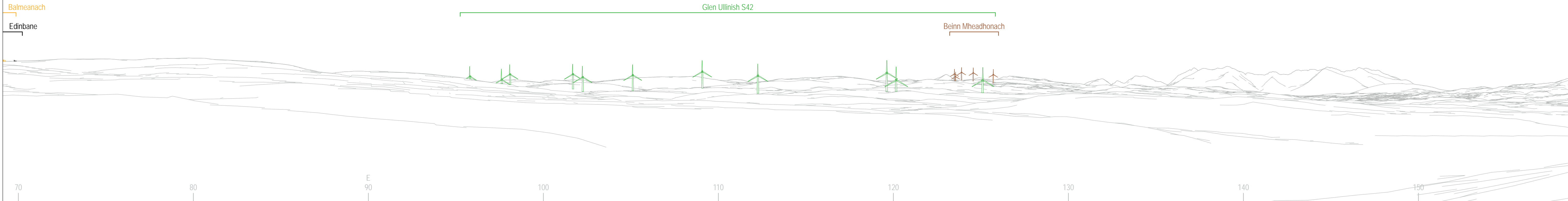
Ben Aketil Wind Farm Repowering and Extension
Cultural Heritage Figure 10.4: Barpannan, Two Chambered Cairns, Vatten Durnish (SM 893)
BASELINE VISUALISATION 10.4a



BASELINE PHOTOGRAPH

THIS IMAGE PROVIDES LANDSCAPE AND VISUAL CONTEXT ONLY

WIRELINE DRAWING



Date February 2023	By SPB		Notes: 1) This visualisation is a cylindrical projection panorama. It provides landscape and visual context only. 2) This data has been output directly from the wireline model. It ignores screening effects of woodland and other intervening objects. 3) All directions given as bearings relative to Grid North (BNG). 4) Location map scale: 1:50,000. Contains Ordnance Survey data © Crown copyright and database right 2023 © Crown copyright. All rights reserved. 2023 Licence number: 100020565	Viewpoint Information: Grid Reference: 129837E 843985N Ground Height: 54.8m AOD Direction of Centre of View: 3 114.1° Horizontal Field of View: 90° Vertical Field of View: 14.2° Principal Distance: 522mm	Photography Information: Camera: Nikon z6 2 Lens: 50mm Fixed Focal Length Camera Height: 1.5m Photography Date: 04/12/2022 Photography Time: 10:00	Layout Information: Layout: ben-aketil.wfl Hub Height: 122.5m Height to Blade Tip: 200m Nearest Visible Turbine: T6 @ 3342m Number of Sets of Tips Visible: 9 Number of Hubs Visible: 9	Wireline Key:
Image Size 820 x 130mm	OA DT						
Paper Size 840 x 297mm	Rev -						




Ben Aketil Wind Farm Repowering and Extension
Cultural Heritage Figure 10.4: Barpannan, Two Chambered Cairns, Vatten Durnish (SM 893)
BASELINE VISUALISATION 10.4b



BASELINE PHOTOGRAPH

THIS IMAGE PROVIDES LANDSCAPE AND VISUAL CONTEXT ONLY

WIRELINE DRAWING



Date February 2023	By SPB		Notes: 1) This visualisation is a cylindrical projection panorama. It provides landscape and visual context only. 2) This data has been output directly from the wireline model. It ignores screening effects of woodland and other intervening objects. 3) All directions given as bearings relative to Grid North (BNG). 4) Location map scale: 1:50,000 Contains Ordnance Survey data © Crown copyright and database right 2023 © Crown copyright. All rights reserved. 2023 Licence number: 10002565	Viewpoint Information: Grid Reference: 129837E 843985N Ground Height: 54.8m AOD Direction of Centre of View: 204.1° Horizontal Field of View: 90° Vertical Field of View: 14.2° Principal Distance: 522mm	Photography Information: Camera: Nikon z6 2 Lens: 50mm Fixed Focal Length Camera Height: 1.5m Photography Date: 04/12/2022 Photography Time: 10:00	Layout Information: Layout: ben-aketil.wfl Hub Height: 122.5m Height to Blade Tip: 200m Nearest Visible Turbine: T6 @ 3342m Number of Sets of Tips Visible: 9 Number of Hubs Visible: 9	Wireline Key:
Image Size 820 x 130mm	OA DT						
Paper Size 840 x 297mm	Rev -						




Ben Aketil Wind Farm Repowering and Extension
Cultural Heritage Figure 10.4: Barpannan, Two Chambered Cairns, Vatten Durnish (SM 893)
BASELINE VISUALISATION 10.4c



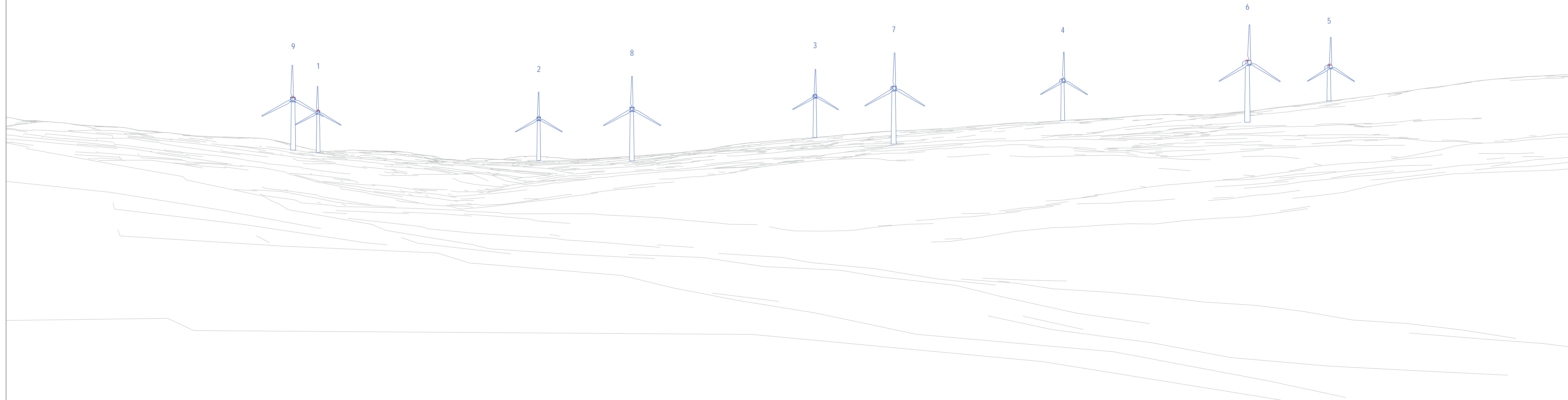
BASELINE PHOTOGRAPH

THIS IMAGE PROVIDES LANDSCAPE AND VISUAL CONTEXT ONLY

WIRELINE DRAWING



<p>Date February 2023</p> <p>Image Size 820 x 130mm</p> <p>Paper Size 840 x 297mm</p> <p>0262-CH-Visuals.indd</p>	<p>By SPB</p> <p>QA DT</p> <p>Rev -</p>		<p>Notes:</p> <ol style="list-style-type: none"> This visualisation is a cylindrical projection panorama. It provides landscape and visual context only. This data has been output directly from the wireline model. It ignores screening effects of woodland and other intervening objects. All directions given as bearings relative to Grid North (BNG). Location map scale: 1:50,000 <p>Contains Ordnance Survey data © Crown copyright and database right 2023 © Crown copyright. All rights reserved. 2023 Licence number: 100020565</p>	<p>Viewpoint Information:</p> <p>Grid Reference: 129837E 843985N</p> <p>Ground Height: 54.8m AOD</p> <p>Direction of Centre of View: 294.1°</p> <p>Horizontal Field of View: 90°</p> <p>Vertical Field of View: 14.2°</p> <p>Principal Distance: 522mm</p>	<p>Photography Information:</p> <p>Camera: Nikon z6 2</p> <p>Lens: 50mm Fixed Focal Length</p> <p>Camera Height: 1.5m</p> <p>Photography Date: 04/12/2022</p> <p>Photography Time: 10:00</p>	<p>Layout Information:</p> <p>Layout: ben-aketil.wfl</p> <p>Hub Height: 122.5m</p> <p>Height to Blade Tip: 200m</p> <p>Nearest Visible Turbine: T6 @ 3342m</p> <p>Number of Sets of Tips Visible: 9</p> <p>Number of Hubs Visible: 2</p>	<p>Wireline Key:</p> <ul style="list-style-type: none"> Ben Aketil Wind Farm Repowering and Extension Operational / Under Construction Consented Scoping (each proposal is coloured individually) 	<p>STEPHENSON HALLIDAY Planning, Landscape & Environment an RSK company</p>	<p>Renantis</p>	<p>Ben Aketil Wind Farm Repowering and Extension</p> <p>Cultural Heritage Figure 10.4: Barpannan, Two Chambered Cairns, Vatten Durnish (SM 893)</p> <p>BASELINE VISUALISATION 10.4d</p>
---	---	--	---	---	---	---	--	---	-----------------	--



Date February 2023	By SPB		Notes: 1) This visualisation is a planar projection panorama. View flat at a comfortable arm's length. 2) This data has been output directly from the wireline model. It ignores screening effects of woodland and other intervening objects. 3) All directions given as bearings relative to Grid North (BNG). 4) Location map scale: 1:50,000 Contains Ordnance Survey data © Crown copyright and database right 2023 © Crown copyright. All rights reserved. 2023 Licence number: 100020565
Image Size 820 x 260mm	OA DT		
Paper Size 840 x 297mm	Rev -		

Viewpoint Information:	
Grid Reference:	129837E 843985N
Ground Height:	54.8m AOD
Direction of Centre of View: 3	24.1°
Horizontal Field of View:	53.5°
Vertical Field of View:	18.2°
Principal Distance:	812.5mm

Layout Information:	
Layout:	ben-aketil.wfl
Hub Height:	122.5m
Height to Blade Tip:	200m
Nearest Visible Turbine:	T6 @ 3342m
Number of Sets of Tips Visible: 2	9
Number of Hubs Visible: 2	9

Wireline Key:	
	Ben Aketil Wind Farm Repowering and Extension
	Operational / Under Construction



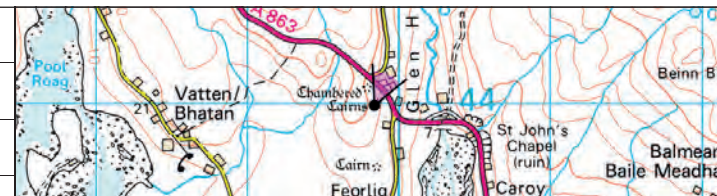
Ben Aketil Wind Farm Repowering and Extension
Cultural Heritage Figure 10.4: Barpannan, Two Chambered Cairns, Vatten Durnish (SM 893)
WIRELINE VISUALISATION 10.4e



PHOTOMONTAGE

VIEW FLAT AT A COMFORTABLE ARM'S LENGTH
IF VIEWING THIS IMAGE ON A SCREEN, ENLARGE TO FULL SCREEN HEIGHT

Date	February 2023	By	SPB
Image Size	820 x 260mm	QA	DT
Paper Size	840 x 297mm	Rev	-
0262-CH-Visuals.indd			



Notes:

- 1) This visualisation is a planar projection panorama. View flat at a comfortable arm's length.
- 2) This data has been output directly from the wireline model. It ignores screening effects of woodland and other intervening objects.
- 3) All directions given as bearings relative to Grid North (BNG).
- 4) Location map scale: 1:50,000

Contains Ordnance Survey data © Crown copyright and database right 2023
© Crown copyright. All rights reserved. 2023 Licence number: 100020565

Viewpoint Information:

Grid Reference: 129837E 843985N
Ground Height: 54.8m AOD
Direction of Centre of View: 24.1°
Horizontal Field of View: 53.5°
Vertical Field of View: 18.2°
Principal Distance: 812.5mm

Photography Information:

Camera: Nikon z6 2
Lens: 50mm Fixed Focal Length
Camera Height: 1.5m
Photography Date: 04/12/2022
Photography Time: 10:00

Layout Information:

Layout: ben-aketil.wfl
Hub Height: 122.5m
Height to Blade Tip: 200m
Nearest Visible Turbine: T6 @ 3342m
Number of Sets of Tips Visible: 9
Number of Hubs Visible: 9



Ben Aketil Wind Farm Repowering and Extension
Cultural Heritage Figure 10.4: Barpannan, Two Chambered Cairns, Vatten Durnish (SM 893)
PHOTOMONTAGE VISUALISATION 10.4f