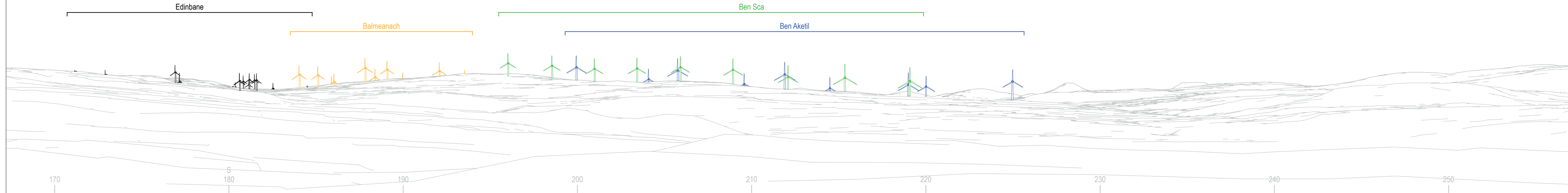
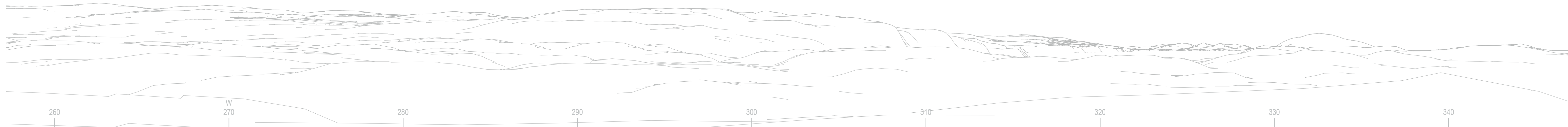


WIREFRAME DRAWING



WIREFRAME DRAWING



Date February 2023	By SPB		<p>Notes:</p> <ol style="list-style-type: none"> This visualisation is a cylindrical projection panorama; it provides landscape and visual context only. This data has been output directly from the wireline model; it ignores screening effects of woodland and other intervening objects. All directions given as bearings relative to Grid North (BNG). Location map scale: 1:50,000 <p>Contains Ordnance Survey data © Crown copyright and database right 2023 © Crown copyright. All rights reserved. 2023 Licence number: 10002565</p>
Image Size 820 x 130mm	QA DT		
Paper Size 840 x 297mm	Rev -		

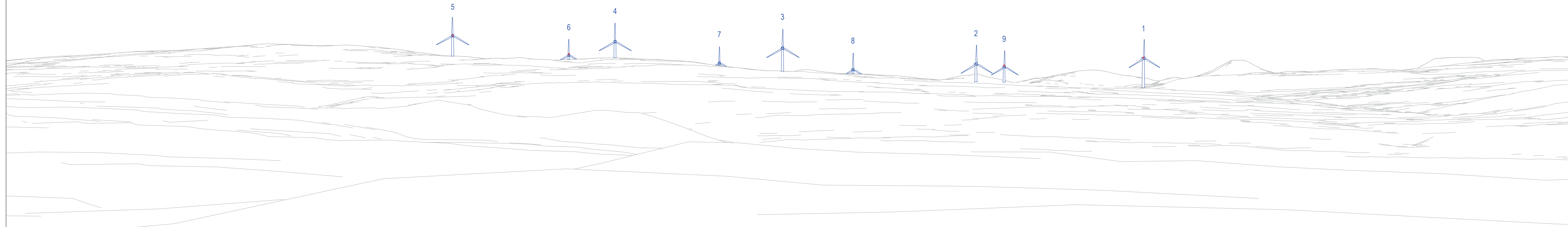
Viewpoint Information:	135129E 853515N
Grid Reference:	66.9m AOD
Ground Height:	212.2/302.2°
Direction of Centre of View: ¹	90°
Horizontal Field of View:	14.2°
Vertical Field of View:	522mm
Principal Distance:	

Layout Information:	ben-aketil.wfl
Layout:	122.5m
Hub Height:	200m
Height to Blade Tip:	T3 @ 6404m
Nearest Visible Turbine:	9
Number of Sets of Tips Visible: ²	9
Number of Hubs Visible: ²	

Wireline Key:	
	Ben Aketil Wind Farm Repowering and Extension
	Operational / Under Construction
	Consented
	Scoping (each proposal is coloured individually)



Ben Aketil Wind Farm Repowering and Extension
Cultural Heritage Figure 10.5: Dun Flashader, Broch, Skye
 (SM 911)
WIREFRAME VISUALISATION 10.5a



Date February 2023	By SPB
Image Size 820 x 260mm	QA DT
Paper Size 840 x 297mm	Rev -
0262-CH-Visuals.indd	

Notes:

- 1) This visualisation is a planar projection panorama. View flat at a comfortable arm's length.
- 2) This data has been output directly from the wireline model. It ignores screening effects of woodland and other intervening objects.
- 3) All directions given as bearings relative to Grid North (BNG).
- 4) Location map scale: 1:50,000

Contains Ordnance Survey data © Crown copyright and database right 2023
© Crown copyright. All rights reserved. 2023 Licence number: 100025655

Viewpoint Information:

Grid Reference:	135129E 853515N
Ground Height:	66.9m AOD
Direction of Centre of View: ³	212.2°
Horizontal Field of View:	53.5°
Vertical Field of View:	18.2°
Principal Distance:	812.5mm

Layout Information:

Layout:	ben-aketil.wfl
Hub Height:	122.5m
Height to Blade Tip:	200m
Nearest Visible Turbine:	T3 @ 6404m
Number of Sets of Tips Visible: ²	9
Number of Hubs Visible: ²	9

Wireline Key:

	Ben Aketil Wind Farm Repowering and Extension
	Operational / Under Construction



Ben Aketil Wind Farm Repowering and Extension
Cultural Heritage Figure 10.5: Dun Flashader, Broch, Skye
 (SM 911)
WIRELINER VISUALISATION 10.5b