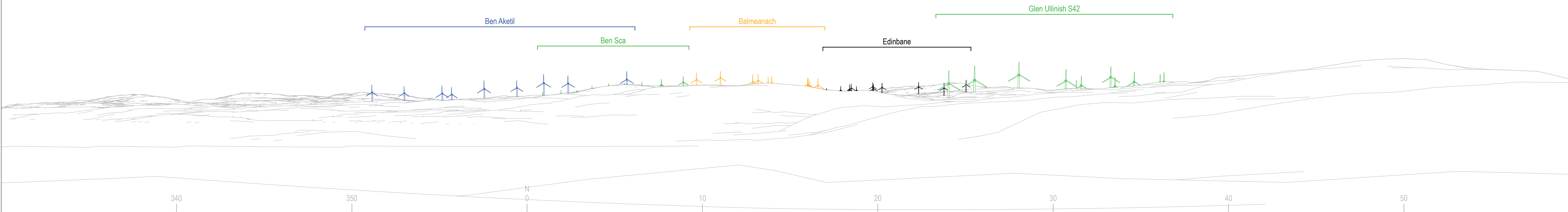




BASELINE PHOTOGRAPH

THIS IMAGE PROVIDES LANDSCAPE AND VISUAL CONTEXT ONLY

WIRELINE DRAWING



<p>Date February 2023</p> <p>Image Size 820 x 130mm</p> <p>Paper Size 840 x 297mm</p> <p>0262-CH-Visuals.indd</p>	<p>By SPB</p> <p>QA DT</p> <p>Rev -</p>		<p><b>Notes:</b></p> <ol style="list-style-type: none"> <li>This visualisation is a cylindrical projection panorama; it provides landscape and visual context only.</li> <li>This data has been output directly from the wireline model; it ignores screening effects of woodland and other intervening objects.</li> <li>All directions given as bearings relative to Grid North (BNG).</li> <li>Location map scale: 1:50,000</li> </ol> <p>Contains Ordnance Survey data © Crown copyright and database right 2023 © Crown copyright. All rights reserved. 2023 Licence number: 100020565</p>	<p><b>Viewpoint Information:</b></p> <p>Grid Reference: 131852E 837409N</p> <p>Ground Height: 18.2m AOD</p> <p>Direction of Centre of View: 15°</p> <p>Horizontal Field of View: 90°</p> <p>Vertical Field of View: 14.2°</p> <p>Principal Distance: 522mm</p>	<p><b>Photography Information:</b></p> <p>Camera: Nikon z6 2</p> <p>Lens: 50mm Fixed Focal Length</p> <p>Camera Height: 1.5m</p> <p>Photography Date: 30/08/2022</p> <p>Photography Time: 10:41</p>	<p><b>Layout Information:</b></p> <p>Layout: ben-aketil.wfl</p> <p>Hub Height: 122.5m</p> <p>Height to Blade Tip: 200m</p> <p>Nearest Visible Turbine: T6 @ 9120m</p> <p>Number of Sets of Tips Visible: 9</p> <p>Number of Hubs Visible: 9</p>	<p><b>Wireline Key:</b></p> <ul style="list-style-type: none"> <li>Ben Aketil Wind Farm Repowering and Extension</li> <li>Operational / Under Construction</li> <li>Consented</li> <li>Scoping (each proposal is coloured individually)</li> </ul>
---	---	--	---	--	---	---	--






BASELINE PHOTOGRAPH

THIS IMAGE PROVIDES LANDSCAPE AND VISUAL CONTEXT ONLY

WIRELINE DRAWING



Date February 2023	By SPB		<b>Notes:</b> 1) This visualisation is a cylindrical projection panorama; it provides landscape and visual context only. 2) This data has been output directly from the wireline model; it ignores screening effects of woodland and other intervening objects. 3) All directions given as bearings relative to Grid North (BNG). 4) Location map scale: 1:50,000.  Contains Ordnance Survey data © Crown copyright and database right 2023 © Crown copyright. All rights reserved. 2023 Licence number: 100025655	<b>Viewpoint Information:</b> Grid Reference: 131852E 837409N Ground Height: 18.2m AOD Direction of Centre of View: 105° Horizontal Field of View: 90° Vertical Field of View: 14.2° Principal Distance: 522mm	<b>Photography Information:</b> Camera: Nikon z6 2 Lens: 50mm Fixed Focal Length Camera Height: 1.5m Photography Date: 30/08/2022 Photography Time: 10:41	<b>Layout Information:</b> Layout: ben-aketil.wfl Hub Height: 122.5m Height to Blade Tip: 200m Nearest Visible Turbine: T6 @ 9120m Number of Sets of Tips Visible: 9 Number of Hubs Visible: 9	<b>Wireline Key:</b> 
Image Size 820 x 130mm	QA DT						
Paper Size 840 x 297mm	Rev -						




**Ben Aketil Wind Farm Repowering and Extension**  
**Cultural Heritage Figure 10.6: Ullinish, Fort, Bracadale (SM 930)**  
**BASELINE VISUALISATION 10.6b**



BASELINE PHOTOGRAPH

THIS IMAGE PROVIDES LANDSCAPE AND VISUAL CONTEXT ONLY

WIRELINE DRAWING



<p>Date February 2023</p> <p>Image Size 820 x 130mm</p> <p>Paper Size 840 x 297mm</p> <p>0262-CH-Visuals.indd</p>	<p>By SPB</p> <p>QA DT</p> <p>Rev -</p>		<p><b>Notes:</b></p> <ol style="list-style-type: none"> <li>1) This visualisation is a cylindrical projection panorama; it provides landscape and visual context only.</li> <li>2) This data has been output directly from the wireline model; it ignores screening effects of woodland and other intervening objects.</li> <li>3) All directions given as bearings relative to Grid North (BNG).</li> <li>4) Location map scale: 1:50,000</li> </ol> <p>Contains Ordnance Survey data © Crown copyright and database right 2023 © Crown copyright. All rights reserved. 2023 Licence number: 100025655</p>	<p><b>Viewpoint Information:</b></p> <p>Grid Reference: 131852E 837409N</p> <p>Ground Height: 18.2m AOD</p> <p>Direction of Centre of View: 195°</p> <p>Horizontal Field of View: 90°</p> <p>Vertical Field of View: 14.2°</p> <p>Principal Distance: 522mm</p>	<p><b>Photography Information:</b></p> <p>Camera: Nikon z6 2</p> <p>Lens: 50mm Fixed Focal Length</p> <p>Camera Height: 1.5m</p> <p>Photography Date: 30/08/2022</p> <p>Photography Time: 10:41</p>	<p><b>Layout Information:</b></p> <p>Layout: ben-aketil.wfl</p> <p>Hub Height: 122.5m</p> <p>Height to Blade Tip: 200m</p> <p>Nearrest Visible Turbine: T6 @ 9120m</p> <p>Number of Sets of Tips Visible: 9</p> <p>Number of Hubs Visible: 9</p>	<p><b>Wireline Key:</b></p> <ul style="list-style-type: none"> <li>Ben Aketil Wind Farm Repowering and Extension</li> <li>Operational / Under Construction</li> <li>Consented</li> <li>Scoping (each proposal is coloured individually)</li> </ul>
---	---	--	---	---	---	--	--

STEPHENSON HALLIDAY  
Planning, Landscape & Environment  
an RSK company

Renantis

**Ben Aketil Wind Farm Repowering and Extension**

**Cultural Heritage Figure 10.6: Ullinish, Fort, Bracadale (SM 930)**


**BASELINE VISUALISATION 10.6c**



BASELINE PHOTOGRAPH

THIS IMAGE PROVIDES LANDSCAPE AND VISUAL CONTEXT ONLY

WIRELINE DRAWING




Date February 2023	By SPB		<b>Notes:</b> 1) This visualisation is a cylindrical projection panorama; it provides landscape and visual context only. 2) This data has been output directly from the wireline model; it ignores screening effects of woodland and other intervening objects. 3) All directions given as bearings relative to Grid North (BNG). 4) Location map scale: 1:50,000  Contains Ordnance Survey data © Crown copyright and database right 2023 © Crown copyright. All rights reserved. 2023 Licence number: 100020565	<b>Viewpoint Information:</b> Grid Reference: 131852E 837409N Ground Height: 18.2m AOD Direction of Centre of View: 285° Horizontal Field of View: 90° Vertical Field of View: 14.2° Principal Distance: 522mm	<b>Photography Information:</b> Camera: Nikon z6 2 Lens: 50mm Fixed Focal Length Camera Height: 1.5m Photography Date: 30/08/2022 Photography Time: 10:41	<b>Layout Information:</b> Layout: ben-aketil.wfl Hub Height: 122.5m Height to Blade Tip: 200m Nearest Visible Turbine: T6 @ 9120m Number of Sets of Tips Visible: 9 Number of Hubs Visible: 9	<b>Wireline Key:</b> 
Image Size 820 x 130mm	QA DT						
Paper Size 840 x 297mm	Rev -						

STEPHENSON  
HALLIDAY  
Planning, Landscape & Environment  
an RSK company

**Renantis**

**Ben Aketil Wind Farm Repowering and Extension**  
**Cultural Heritage Figure 10.6: Ullinish, Fort, Bracadale**  
 (SM 930)  
**BASELINE VISUALISATION 10.6d**



Date February 2023	By SPB		<b>Notes:</b> 1) This visualisation is a planar projection panorama. View flat at a comfortable arm's length. 2) This data has been output directly from the wireline model. It ignores screening effects of woodland and other intervening objects. 3) All directions given as bearings relative to Grid North (BNG). 4) Location map scale: 1:50,000  Contains Ordnance Survey data © Crown copyright and database right 2023 © Crown copyright. All rights reserved. 2023 Licence number: 10002565	<b>Viewpoint Information:</b> Grid Reference: 131852E 837409N Ground Height: 18.2m AOD Direction of Centre of View: 357.9° Horizontal Field of View: 53.5° Vertical Field of View: 18.2° Principal Distance: 812.5mm	<b>Layout Information:</b> Layout: ben-aketil.wfl Hub Height: 122.5m Height to Blade Tip: 200m Nearest Visible Turbine: T6 @ 9120m Number of Sets of Tips Visible: 9 Number of Hubs Visible: 9	<b>Wireline Key:</b> 
Image Size 820 x 260mm	QA DT					
Paper Size 840 x 297mm	Rev -					



**Ben Aketil Wind Farm Repowering and Extension**  
**Cultural Heritage Figure 10.6: Ullinish, Fort, Bracadale (SM 930)**  
**WIRELINE VISUALISATION 10.6e**



PHOTOMONTAGE

VIEW FLAT AT A COMFORTABLE ARM'S LENGTH  
IF VIEWING THIS IMAGE ON A SCREEN, ENLARGE TO FULL SCREEN HEIGHT

Date February 2023	By SPB
Image Size 820 x 260mm	QA DT
Paper Size 840 x 297mm	Rev -
0262-CH-Visuals.indd	

**Notes:**

- 1) This visualisation is a planar projection panorama. View flat at a comfortable arm's length.
- 2) This data has been output directly from the wireline model. It ignores screening effects of woodland and other intervening objects.
- 3) All directions given as bearings relative to Grid North (BNG).
- 4) Location map scale: 1:50,000

Contains Ordnance Survey data © Crown copyright and database right 2023  
© Crown copyright. All rights reserved. 2023 Licence number: 100029565

**Viewpoint Information:**

Grid Reference:	131852E 837409N
Ground Height:	18.2m AOD
Direction of Centre of View: <sup>3</sup>	357.9°
Horizontal Field of View:	53.5°
Vertical Field of View:	18.2°
Principal Distance:	812.5mm

**Photography Information:**

Camera:	<<Camera>>
Lens:	50mm Fixed Focal Length
Camera Height:	1.5m
Photography Date:	30/08/2022
Photography Time:	10:41

**Layout Information:**

Layout:	ben-aketil.wfl
Hub Height:	122.5m
Height to Blade Tip:	200m
Nearest Visible Turbine:	T6 @ 9120m
Number of Sets of Tips Visible: <sup>2</sup>	9
Number of Hubs Visible: <sup>2</sup>	9



**Ben Aketil Wind Farm Repowering and Extension**  
**Cultural Heritage Figure 10.6: Ullinish, Fort, Bracadale (SM 930)**  
**PHOTOMONTAGE VISUALISATION 10.6f**