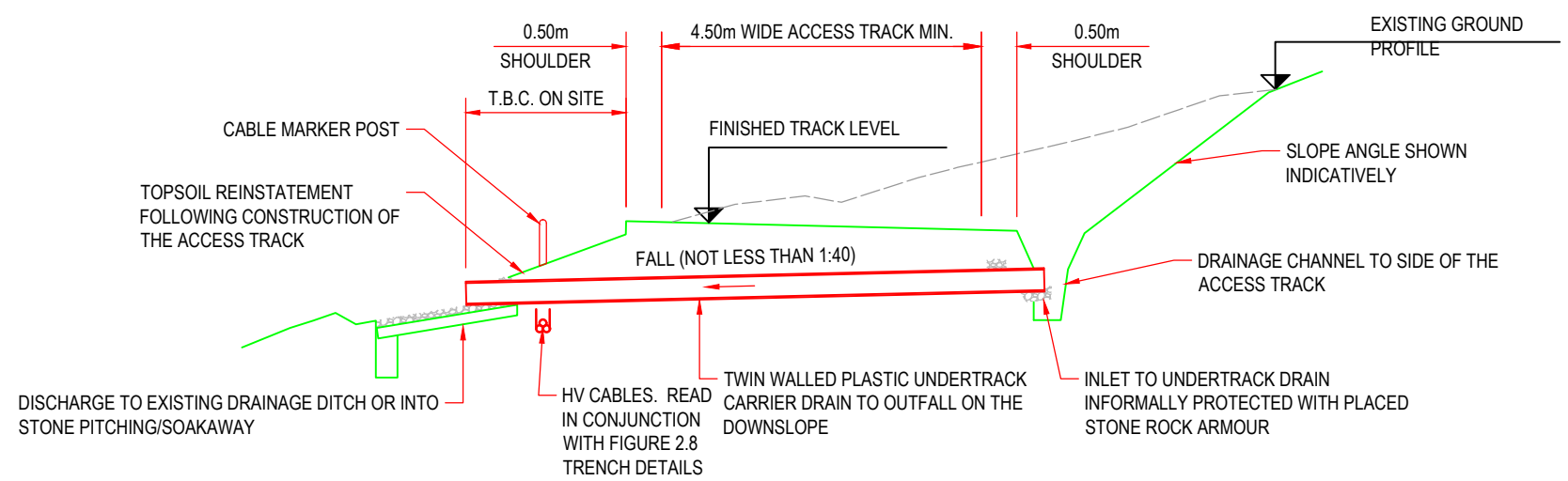


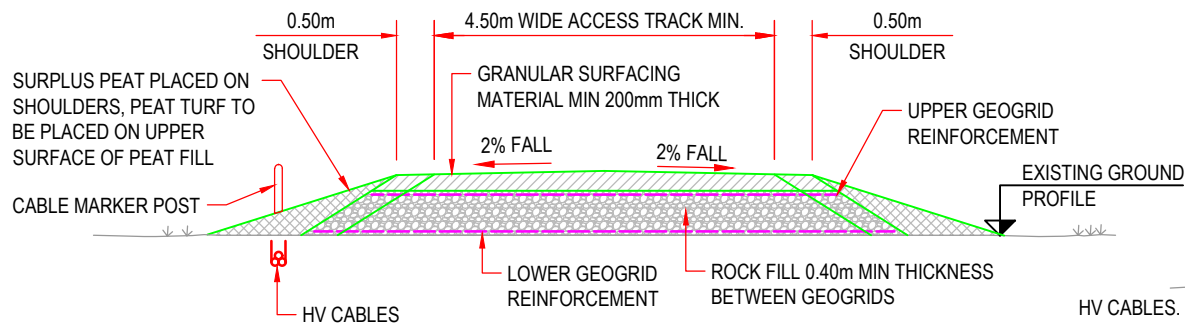
PLAN OF EXCAVATED TRACK ON SIDE SLOPE

SCALE 1:100



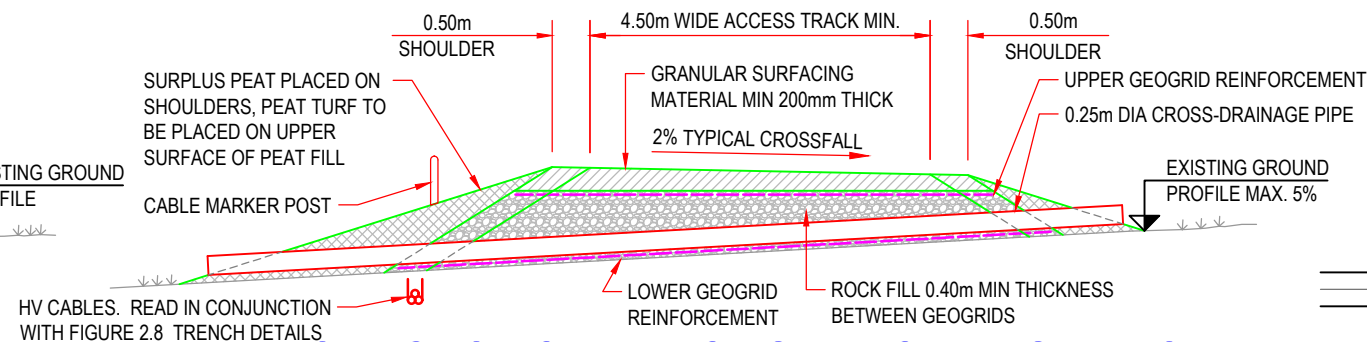
TYPICAL CROSS SECTION 'A-A' THROUGH TRACK ON SIDE OF SLOPE

SCALE 1:100



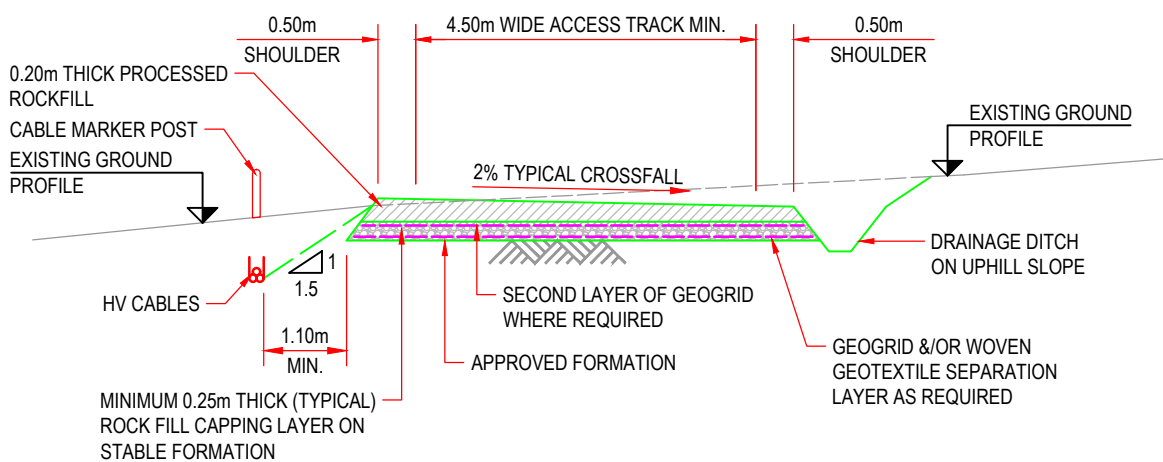
TYPICAL SECTION THROUGH FLOATING TRACK

SCALE 1:100



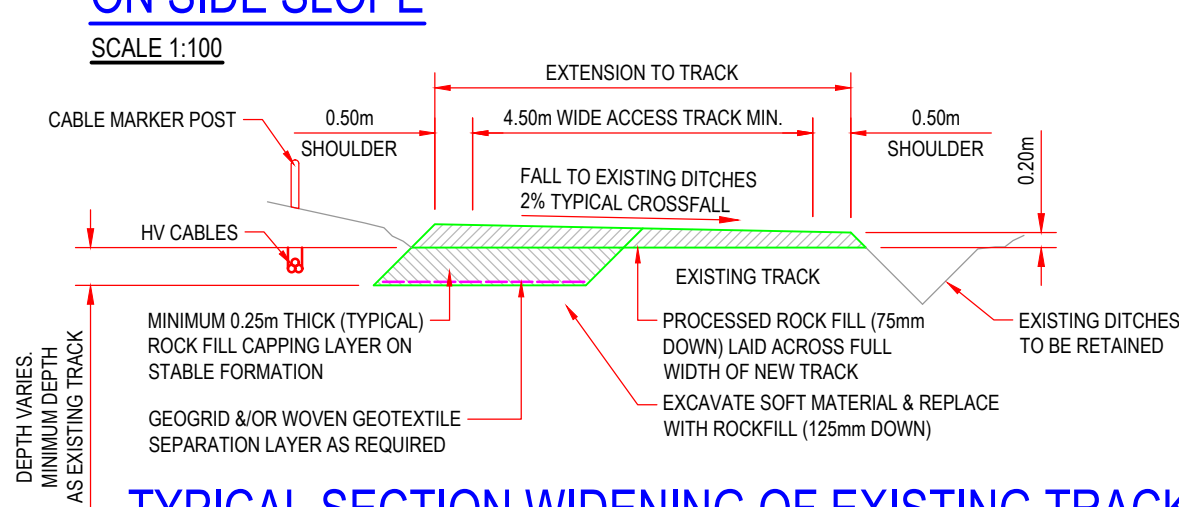
TYPICAL SECTION THROUGH FLOATING TRACK ON SIDE SLOPE

SCALE 1:100



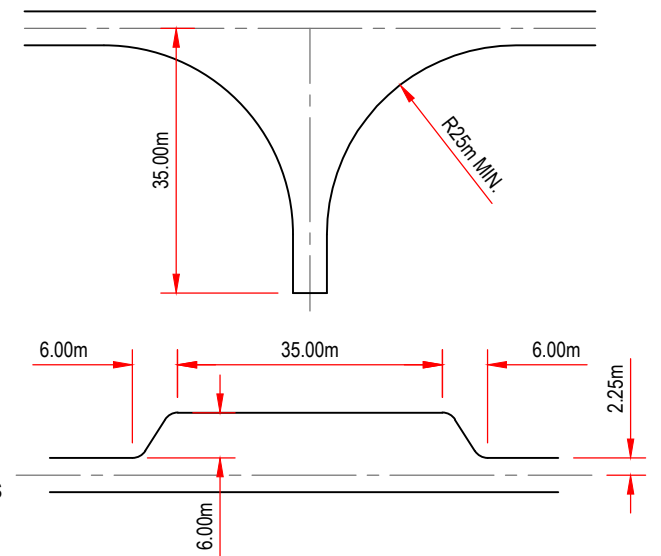
TYPICAL SECTION THROUGH EXCAVATED TRACK

SCALE 1:100



TYPICAL SECTION WIDENING OF EXISTING TRACK

SCALE 1:100



TYPICAL PASSING PLACES/TURNING HEADS

SCALE 1:1000

Rev	Description	Drawn	Chk'd	App'd.	Date
0B	LOGO UPDATED	RG	RG	GE	06/04/23
0A	FOR INFORMATION	MW	RG	AMc	18/11/22

Originated By	MW	Date	18/11/22
Drawn By	MW	Date	18/11/22
Checked By	RGG	Date	AMc
Approved By		Date	18/11/22

Renantis Formerly Falck Renewables

RENANTIS UK LIMITED
Beaulieu House
Dochfour Business Centre
Dochgarroch
Inverness
United Kingdom
IV3 8GY

RSK

Project Title	The Repowered and Extended Ben Aketil Wind Farm
Drawing Title	Indicative Track Details

Status	Planning
Scale	1:100
Drawing No.	Figure 2.7