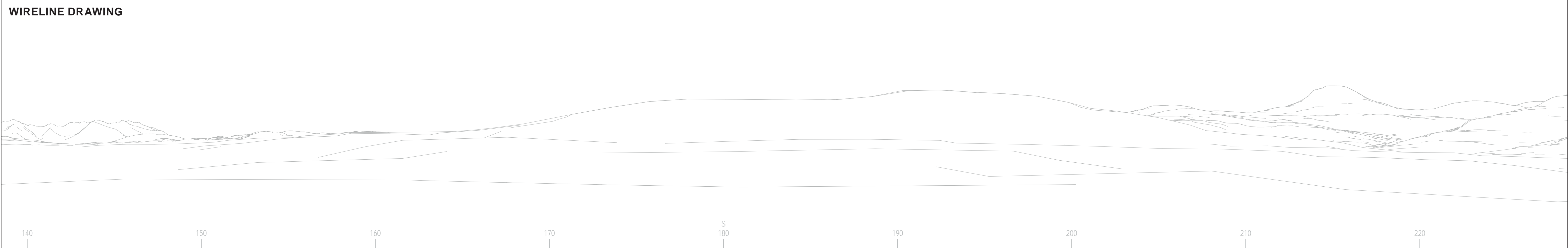




BASELINE PHOTOGRAPH

THIS IMAGE PROVIDES LANDSCAPE AND VISUAL CONTEXT ONLY



Date
February 2023

By
SPB

Image Size
820 x 130mm

Paper Size
840 x 297mm

0262-NatureScot-Visuals.indd

Notes:

- This visualisation is a cylindrical projection panorama. It provides landscape and visual context only.
- This data has been output directly from the wireline model. It ignores screening effects of woodland and other intervening objects.
- All directions given as bearings relative to Grid North (BNG).
- Location map scale: 1:50,000

Contains Ordnance Survey data © Crown copyright and database right 2023
© Crown copyright. All rights reserved. 2023 Licence number 100020545

Viewpoint Information:

Grid Reference:	126501E 847917N
Ground Height:	57.5m AOD
Direction of Centre of View: ³	183.5°
Horizontal Field of View:	90°
Vertical Field of View:	14.2°
Principal Distance:	522mm

Photography Information:

Camera:	Nikon z6 2
Lens:	50mm Fixed Focal Length
Camera Height:	1.5m
Photography Date:	30/08/2022
Photography Time:	15:12

Layout Information:

Layout:	ben-aketil.wfl
Hub Height:	122.5m
Height to Blade Tip:	200m
Nearest Visible Turbine:	T9 @ 3758m
Number of Sets of Tips Visible: ²	8
Number of Hubs Visible: ²	1

Wireline Key:

	Ben Aketil Wind Farm Repowering and Extension
	Operational / Under Construction
	Consented
	Scoping (each proposal is coloured individually)

STEPHENSON
HALLIDAY
Planning, Landscape & Environment
an RSK company

Renantis
Renewables

Ben Aketil Wind Farm Repowering and Extension

Viewpoint 4: A850 east of Dunvegan

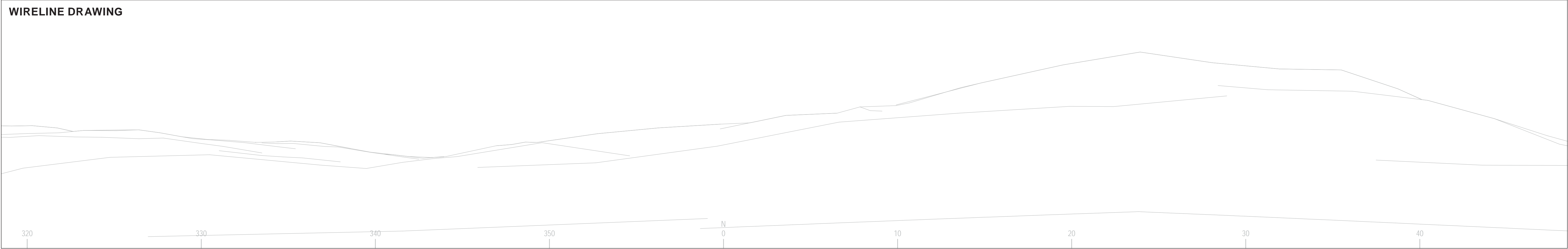
BASELINE VISUALISATION 4b




BASELINE PHOTOGRAPH

THIS IMAGE PROVIDES LANDSCAPE AND VISUAL CONTEXT ONLY

WIRELINE DRAWING



<div><div>Date February 2023</div><div>Image Size 820 x 130mm</div><div>Paper Size 840 x 297mm</div><div>0262-NatureScot-Visuals.indd</div></div> <div><div>By SPB</div><div>OA DT</div><div>Rev -</div></div> <div></div> <div><div>Notes:</div><div><div>1) This visualisation is a cylindrical projection panorama. It provides landscape and visual context only.</div><div>2) This data has been output directly from the wireline model. It ignores screening effects of woodland and other intervening objects.</div><div>3) All directions given as bearings relative to Grid North (BNG).</div><div>4) Location map scale: 1:50,000</div></div><div><div>Contains Ordnance Survey data © Crown copyright and database right 2023</div><div>© Crown copyright. All rights reserved. 2023 Licence number 100020565</div></div></div>	<div><div>Viewpoint Information:</div><div>Grid Reference: Ground Height: Direction of Centre of View: ³ Horizontal Field of View: Vertical Field of View: Principal Distance:</div><div><div>126501E 847917N</div><div>57.5m AOD</div><div>3.5°</div><div>90°</div><div>14.2°</div><div>522mm</div></div></div>	<div><div>Photography Information:</div><div>Camera: Lens: Camera Height: Photography Date: Photography Time:</div><div><div>Nikon z6 2</div><div>50mm Fixed Focal Length</div><div>1.5m</div><div>30/08/2022</div><div>15:12</div></div></div>	<div><div>Layout Information:</div><div>Layout: Hub Height: Height to Blade Tip: Nearest Visible Turbine: Number of Sets of Tips Visible: ² Number of Hubs Visible: ²</div><div><div>ben-aketil.wfl</div><div>122.5m</div><div>200m</div><div>T9 @ 3758m</div><div>8</div><div>1</div></div></div>	<div><div>Wireline Key:</div><div><div> Ben Aketil Wind Farm Repowering and Extension</div><div> Operational / Under Construction</div><div> Consented</div><div> Scoping (each proposal is coloured individually)</div></div></div>	<div><div>STEPHENSON HALLIDAY</div><div>Planning, Landscape & Environment an RSK company</div></div> <div><div>Renantis</div><div>Renewables</div></div>	<div><div>Ben Aketil Wind Farm Repowering and Extension</div><div>Viewpoint 4: A850 east of Dunvegan</div><div>BASELINE VISUALISATION 4d</div></div>
---------------------------------------------------------------------------------------------------------------------------------------------------------------------------------------------------------------------------------------------------------------------------------------------------------------------------------------------------------------------------------------------------------------------------------------------------------------------------------------------------------------------------------------------------------------------------------------------------------------------------------------------------------------------------------------------------------------------------------------------------------------------------------------------------------------------------------------------------------------------	-------------------------------------------------------------------------------------------------------------------------------------------------------------------------------------------------------------------------------------------------------------------------------------------------------------------------------------------------	-----------------------------------------------------------------------------------------------------------------------------------------------------------------------------------------------------------------------------------------------------------------	----------------------------------------------------------------------------------------------------------------------------------------------------------------------------------------------------------------------------------------------------------------------------------------------------------------------------------------------	--------------------------------------------------------------------------------------------------------------------------------------------------------------------------------------------------------------------------------------	------------------------------------------------------------------------------------------------------------------------------------------------------------------	------------------------------------------------------------------------------------------------------------------------------------------------------





PHOTOMONTAGE

VIEW FLAT AT A COMFORTABLE ARM'S LENGTH
IF VIEWING THIS IMAGE ON A SCREEN, ENLARGE TO FULL SCREEN HEIGHT

<div>Date February 2023</div> <div>Image Size 820 x 260mm</div> <div>Paper Size 840 x 297mm</div>	<div>By SPB</div> <div>OA DT</div> <div>Rev -</div>		<div>Notes:</div> <div>1) This visualisation is a planar projection panorama. View flat at a comfortable arm's length. 2) This data has been output directly from the wireline model. It ignores screening effects of woodland and other intervening objects. 3) All directions given as bearings relative to Grid North (BNG). 4) Location map scale: 1:50,000</div> <div>Contains Ordnance Survey data © Crown copyright and database right 2023 © Crown copyright. All rights reserved. 2023 Licence number: 100020565</div>	<div>Viewpoint Information:</div> <div>Grid Reference: 126501E 847917N</div> <div>Ground Height: 57.5m AOD</div> <div>Direction of Centre of View: 3 93.5°</div> <div>Horizontal Field of View: 53.5°</div> <div>Vertical Field of View: 18.2°</div> <div>Principal Distance: 812.5mm</div>	<div>Photography Information:</div> <div>Camera: Nikon z6 2</div> <div>Lens: 50mm Fixed Focal Length</div> <div>Camera Height: 1.5m</div> <div>Photography Date: 30/08/2022</div> <div>Photography Time: 15:12</div>	<div>Layout Information:</div> <div>Layout: ben-aketil.wfl</div> <div>Hub Height: 122.5m</div> <div>Height to Blade Tip: 200m</div> <div>Nearest Visible Turbine: T9 @ 3758m</div> <div>Number of Sets of Tips Visible: 2 8</div> <div>Number of Hubs Visible: 2 1</div>	<div>STEPHENSON HALLIDAY</div> <div>Planning, Landscape & Environment an RSK company</div> <div>Renantis</div> <div>Folk Renewables</div>	<div>Ben Aketil Wind Farm Repowering and Extension</div> <div>Viewpoint 4: A850 east of Dunvegan</div> <div>PHOTOMONTAGE VISUALISATION 4f</div>
---------------------------------------------------------------------------------------------------------------	-----------------------------------------------------------------	--	-------------------------------------------------------------------------------------------------------------------------------------------------------------------------------------------------------------------------------------------------------------------------------------------------------------------------------------------------------------------------------------------------------------------------------------------------------------------------------------------------------------------------------------------------	---------------------------------------------------------------------------------------------------------------------------------------------------------------------------------------------------------------------------------------------------------------------------------------------	----------------------------------------------------------------------------------------------------------------------------------------------------------------------------------------------------------------------	--------------------------------------------------------------------------------------------------------------------------------------------------------------------------------------------------------------------------------------------------------------------------	---------------------------------------------------------------------------------------------------------------------------------------------------	-------------------------------------------------------------------------------------------------------------------------------------------------