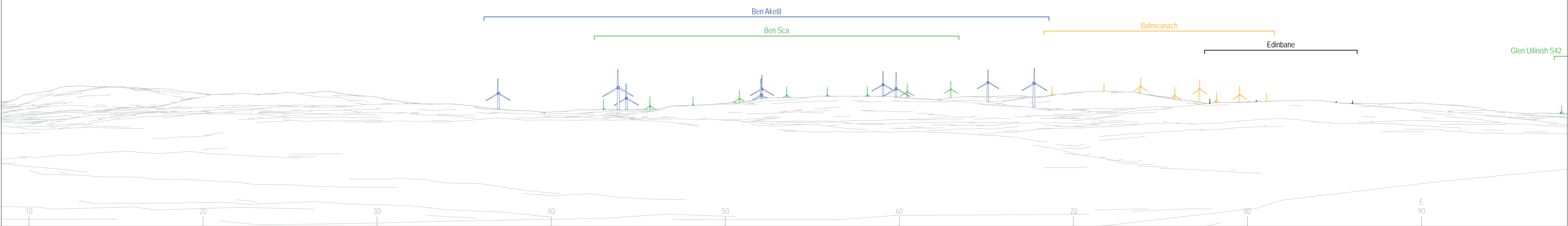


WIRELINE DRAWING



<div>Date February 2023</div> <div>Image Size 820 x 130mm</div> <div>Paper Size 840 x 297mm</div> <div>0262-NatureScot-Visuals.indd</div>	<div>By SPB</div> <div>OA DT</div> <div>Rev -</div>		<div>Notes:</div> <div>1) This visualisation is a cylindrical projection panorama: it provides landscape and visual context only.</div> <div>2) This data has been output directly from the wireline model: it ignores screening effects of woodland and other intervening objects.</div> <div>3) All directions given as bearings relative to Grid North (BNG).</div> <div>4) Location map scale: 1:50,000</div> <div>Contains Ordnance Survey data © Crown copyright and database right 2023 © Crown copyright. All rights reserved. 2023 Licence number: 100020545</div>	<div>Viewpoint Information:</div> <div>Grid Reference: Ground Height: Direction of Centre of View: <sup>3</sup> Horizontal Field of View: Vertical Field of View: Principal Distance:</div> <div>127252E 844582N 30.3m AOD 53.4° 90° 14.2° 522mm</div>	<div>Photography Information:</div> <div>Camera: Lens: Camera Height: Photography Date: Photography Time:</div> <div>Nikon z6 2 50mm Fixed Focal Length 1.5m 30/08/2022 18:27</div>	<div>Layout Information:</div> <div>Layout: Hub Height: Height to Blade Tip: Nearest Visible Turbine: Number of Sets of Tips Visible: <sup>2</sup> Number of Hubs Visible: <sup>2</sup></div> <div>ben-aketil.wfl 122.5m 200m T9 @ 4331m 9 9</div>	<div>Wireline Key:</div> <div> Ben Aketil Wind Farm Repowering and Extension</div> <div> Operational / Under Construction</div> <div> Consented</div> <div> Scoping (each proposal is coloured individually)</div>	<div>STEPHENSON HALLIDAY Planning, Landscape &amp; Environment an RSK company</div> <div>Renantis</div> <div>Folk Renewables</div>	<div>Ben Aketil Wind Farm Repowering and Extension</div> <div>Viewpoint 5: Roag</div> <div>BASELINE VISUALISATION 5a</div>
-------------------------------------------------------------------------------------------------------------------------------------------------------	-----------------------------------------------------------------	--	---------------------------------------------------------------------------------------------------------------------------------------------------------------------------------------------------------------------------------------------------------------------------------------------------------------------------------------------------------------------------------------------------------------------------------------------------------------------------------------------------------------------------------------------------------------------------------	------------------------------------------------------------------------------------------------------------------------------------------------------------------------------------------------------------------------------------------------------------------------------------------------	---------------------------------------------------------------------------------------------------------------------------------------------------------------------------------------------------------------------	--------------------------------------------------------------------------------------------------------------------------------------------------------------------------------------------------------------------------------------------------------------------------------------------	--------------------------------------------------------------------------------------------------------------------------------------------------------------------------------------------------------------------	--------------------------------------------------------------------------------------------------------------------------------------------	----------------------------------------------------------------------------------------------------------------------------






BASELINE PHOTOGRAPH

THIS IMAGE PROVIDES LANDSCAPE AND VISUAL CONTEXT ONLY

WIRELINE DRAWING



<p>Date February 2023</p> <p>Image Size 820 x 130mm</p> <p>Paper Size 840 x 297mm</p> <p>0262-NatureScot-Visuals.indd</p>	<p>By SPB</p> <p>OA DT</p> <p>Rev -</p>		<p><b>Notes:</b></p> <p>1) This visualisation is a cylindrical projection panorama. It provides landscape and visual context only.</p> <p>2) This data has been output directly from the wireline model. It ignores screening effects of woodland and other intervening objects.</p> <p>3) All directions given as bearings relative to Grid North (BNG).</p> <p>4) Location map scale: 1:50,000</p> <p>Contains Ordnance Survey data © Crown copyright and database right 2023 © Crown copyright. All rights reserved. 2023 Licence number: 100020565</p>	<p><b>Viewpoint Information:</b></p> <p>Grid Reference: 127252E 844582N</p> <p>Ground Height: 30.3m AOD</p> <p>Direction of Centre of View: 143.4°</p> <p>Horizontal Field of View: 90°</p> <p>Vertical Field of View: 14.2°</p> <p>Principal Distance: 522mm</p>	<p><b>Photography Information:</b></p> <p>Camera: Nikon z6 2</p> <p>Lens: 50mm Fixed Focal Length</p> <p>Camera Height: 1.5m</p> <p>Photography Date: 30/08/2022</p> <p>Photography Time: 18:27</p>	<p><b>Layout Information:</b></p> <p>Layout: ben-aketil.wfl</p> <p>Hub Height: 122.5m</p> <p>Height to Blade Tip: 200m</p> <p>Nearest Visible Turbine: T9 @ 4331m</p> <p>Number of Sets of Tips Visible: 9</p> <p>Number of Hubs Visible: 9</p>	<p><b>Wireline Key:</b></p> <ul style="list-style-type: none"><li>Ben Aketil Wind Farm Repowering and Extension</li><li>Operational / Under Construction</li><li>Consented</li><li>Scoping (each proposal is coloured individually)</li></ul>	<div><p><b>STEPHENSON HALLIDAY</b> Planning, Landscape &amp; Environment an RSK company</p></div> <div><p><b>Renantis</b> Folk Renewables</p></div>	<p><b>Ben Aketil Wind Farm Repowering and Extension</b></p> <p><b>Viewpoint 5: Roag</b></p> <p><b>BASELINE VISUALISATION 5b</b></p>
---------------------------------------------------------------------------------------------------------------------------------------	-----------------------------------------------------	--	----------------------------------------------------------------------------------------------------------------------------------------------------------------------------------------------------------------------------------------------------------------------------------------------------------------------------------------------------------------------------------------------------------------------------------------------------------------------------------------------------------------------------------------------------------------	-------------------------------------------------------------------------------------------------------------------------------------------------------------------------------------------------------------------------------------------------------------------	-----------------------------------------------------------------------------------------------------------------------------------------------------------------------------------------------------	-------------------------------------------------------------------------------------------------------------------------------------------------------------------------------------------------------------------------------------------------	-----------------------------------------------------------------------------------------------------------------------------------------------------------------------------------------------------------------------------------------------	-----------------------------------------------------------------------------------------------------------------------------------------------------------------	-------------------------------------------------------------------------------------------------------------------------------------

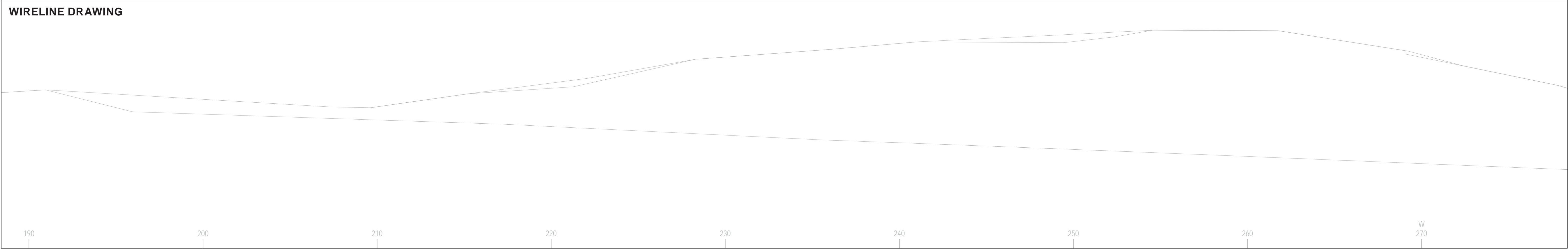




BASELINE PHOTOGRAPH


THIS IMAGE PROVIDES LANDSCAPE AND VISUAL CONTEXT ONLY

WIRELINE DRAWING




<div>Date February 2023</div> <div>Image Size 820 x 130mm</div> <div>Paper Size 840 x 297mm</div> <div>0262-NatureScot-Visuals.indd</div>	<div>By SPB</div> <div>OA DT</div> <div>Rev -</div>		<div>Notes:</div> <div>1) This visualisation is a cylindrical projection panorama. It provides landscape and visual context only. 2) This data has been output directly from the wireline model. It ignores screening effects of woodland and other intervening objects. 3) All directions given as bearings relative to Grid North (BNG). 4) Location map scale: 1:50,000</div> <div>Contains Ordnance Survey data © Crown copyright and database right 2023 © Crown copyright. All rights reserved. 2023 Licence number 100020545</div>	<div>Viewpoint Information:</div> <div>Grid Reference: 127252E 844582N</div> <div>Ground Height: 30.3m AOD</div> <div>Direction of Centre of View: 3 233.4°</div> <div>Horizontal Field of View: 90°</div> <div>Vertical Field of View: 14.2°</div> <div>Principal Distance: 522mm</div>	<div>Photography Information:</div> <div>Camera: Nikon z6 2</div> <div>Lens: 50mm Fixed Focal Length</div> <div>Camera Height: 1.5m</div> <div>Photography Date: 30/08/2022</div> <div>Photography Time: 18:27</div>	<div>Layout Information:</div> <div>Layout: ben-aketil.wfl</div> <div>Hub Height: 122.5m</div> <div>Height to Blade Tip: 200m</div> <div>Nearest Visible Turbine: T9 @ 4331m</div> <div>Number of Sets of Tips Visible: 2 9</div> <div>Number of Hubs Visible: 2 9</div>	<div>Wireline Key:</div> <div></div>	<div>STEPHENSON HALLIDAY Planning, Landscape &amp; Environment an RSK company</div> <div>Renantis Folk Renewables</div>	<div>Ben Aketil Wind Farm Repowering and Extension</div> <div>Viewpoint 5: Roag</div> <div>BASELINE VISUALISATION 5c</div>
-------------------------------------------------------------------------------------------------------------------------------------------------------	-----------------------------------------------------------------	--	-----------------------------------------------------------------------------------------------------------------------------------------------------------------------------------------------------------------------------------------------------------------------------------------------------------------------------------------------------------------------------------------------------------------------------------------------------------------------------------------------------------------------------------------------------------	------------------------------------------------------------------------------------------------------------------------------------------------------------------------------------------------------------------------------------------------------------------------------------------	----------------------------------------------------------------------------------------------------------------------------------------------------------------------------------------------------------------------	--------------------------------------------------------------------------------------------------------------------------------------------------------------------------------------------------------------------------------------------------------------------------	--------------------------------------	-------------------------------------------------------------------------------------------------------------------------------------	----------------------------------------------------------------------------------------------------------------------------





<div><div>Date February 2023</div><div>Image Size 820 x 130mm</div><div>Paper Size 840 x 297mm</div><div>0262-NatureScot-Visuals.indd</div></div> <div><div>By SPB</div><div>OA DT</div><div>Rev -</div></div> <div></div>	<div><b>Notes:</b></div> <div><div>1) This visualisation is a cylindrical projection panorama. It provides landscape and visual context only.</div><div>2) This data has been output directly from the wireline model. It ignores screening effects of woodland and other intervening objects.</div><div>3) All directions given as bearings relative to Grid North (BNG).</div><div>4) Location map scale: 1:50,000</div></div> <div><div>Contains Ordnance Survey data © Crown copyright and database right 2023</div><div>© Crown copyright. All rights reserved. 2023 Licence number: 100020545</div></div>	<div><b>Viewpoint Information:</b></div> <div><div>Grid Reference:</div><div>Ground Height:</div><div>Direction of Centre of View: <sup>3</sup></div><div>Horizontal Field of View:</div><div>Vertical Field of View:</div><div>Principal Distance:</div></div> <div><div>127252E 844582N</div><div>30.3m AOD</div><div>323.4°</div><div>90°</div><div>14.2°</div><div>522mm</div></div>	<div><b>Photography Information:</b></div> <div><div>Camera:</div><div>Lens:</div><div>Camera Height:</div><div>Photography Date:</div><div>Photography Time:</div></div> <div><div>Nikon z6 2</div><div>50mm Fixed Focal Length</div><div>1.5m</div><div>30/08/2022</div><div>18:27</div></div>	<div><b>Layout Information:</b></div> <div><div>Layout:</div><div>Hub Height:</div><div>Height to Blade Tip:</div><div>Nearest Visible Turbine:</div><div>Number of Sets of Tips Visible: <sup>2</sup></div><div>Number of Hubs Visible: <sup>2</sup></div></div> <div><div>ben-aketil.wfl</div><div>122.5m</div><div>200m</div><div>T9 @ 4331m</div><div>9</div><div>9</div></div>	<div><b>Wireline Key:</b></div> <div><div>Ben Aketil Wind Farm Repowering and Extension</div><div>Operational / Under Construction</div><div>Consented</div><div>Scoping (each proposal is coloured individually)</div></div>	<div>STEPHENSON HALLIDAY</div> <div><div>Planning, Landscape &amp; Environment</div><div>an RSK company</div></div> <div>Renantis</div> <div>Folk Renewables</div>	<div><b>Ben Aketil Wind Farm Repowering and Extension</b></div> <div><b>Viewpoint 5: Roag</b></div> <div><b>BASELINE VISUALISATION 5d</b></div>
----------------------------------------------------------------------------------------------------------------------------------------------------------------------------------------------------------------------------------------------------	-----------------------------------------------------------------------------------------------------------------------------------------------------------------------------------------------------------------------------------------------------------------------------------------------------------------------------------------------------------------------------------------------------------------------------------------------------------------------------------------------------------------------------------------------------------------------------------------------------------------	------------------------------------------------------------------------------------------------------------------------------------------------------------------------------------------------------------------------------------------------------------------------------------------------------------------------------------------------------------------------------------------	--------------------------------------------------------------------------------------------------------------------------------------------------------------------------------------------------------------------------------------------------------------------------------------------------	-------------------------------------------------------------------------------------------------------------------------------------------------------------------------------------------------------------------------------------------------------------------------------------------------------------------------------------------------------------------------------------	-------------------------------------------------------------------------------------------------------------------------------------------------------------------------------------------------------------------------------	--------------------------------------------------------------------------------------------------------------------------------------------------------------------	-------------------------------------------------------------------------------------------------------------------------------------------------









PHOTOMONTAGE

VIEW FLAT AT A COMFORTABLE ARM'S LENGTH  
IF VIEWING THIS IMAGE ON A SCREEN, ENLARGE TO FULL SCREEN HEIGHT

<div>Date February 2023</div> <div>Image Size 820 x 260mm</div> <div>Paper Size 840 x 297mm</div>	<div>By SPB</div> <div>OA DT</div> <div>Rev -</div>		<div>Notes:</div> <div>1) This visualisation is a planar projection panorama. View flat at a comfortable arm's length. 2) This data has been output directly from the wireline model. It ignores screening effects of woodland and other intervening objects. 3) All directions given as bearings relative to Grid North (BNG). 4) Location map scale: 1:50,000</div> <div>Contains Ordnance Survey data © Crown copyright and database right 2023 © Crown copyright. All rights reserved. 2023 Licence number: 100020565</div>	<div>Viewpoint Information:</div> <div>Grid Reference: 127252E 844582N Ground Height: 30.3m AOD Direction of Centre of View: 3 Horizontal Field of View: 53.4° Vertical Field of View: 53.5° Principal Distance: 18.2° Principal Distance: 812.5mm</div>	<div>Photography Information:</div> <div>Camera: Nikon z6 2 Lens: 50mm Fixed Focal Length Camera Height: 1.5m Photography Date: 30/08/2022 Photography Time: 18:27</div>	<div>Layout Information:</div> <div>Layout: ben-aketil.wfl Hub Height: 122.5m Height to Blade Tip: 200m Nearest Visible Turbine: T9 @ 4331m Number of Sets of Tips Visible: 2 Number of Hubs Visible: 2 9</div>	<div> Planning, Landscape &amp; Environment an RSK company</div> <div> Folk Renewables</div>	<div>Ben Aketil Wind Farm Repowering and Extension</div> <div>Viewpoint 5: Roag PHOTOMONTAGE VISUALISATION 5f</div>
---------------------------------------------------------------------------------------------------------------	-----------------------------------------------------------------	--	-------------------------------------------------------------------------------------------------------------------------------------------------------------------------------------------------------------------------------------------------------------------------------------------------------------------------------------------------------------------------------------------------------------------------------------------------------------------------------------------------------------------------------------------------	----------------------------------------------------------------------------------------------------------------------------------------------------------------------------------------------------------------------------------------------------------------------------------	------------------------------------------------------------------------------------------------------------------------------------------------------------------------------------------	-----------------------------------------------------------------------------------------------------------------------------------------------------------------------------------------------------------------------------------------	----------------------------------------------------------------------------------------------------------	-------------------------------------------------------------------------------------------------------------------------