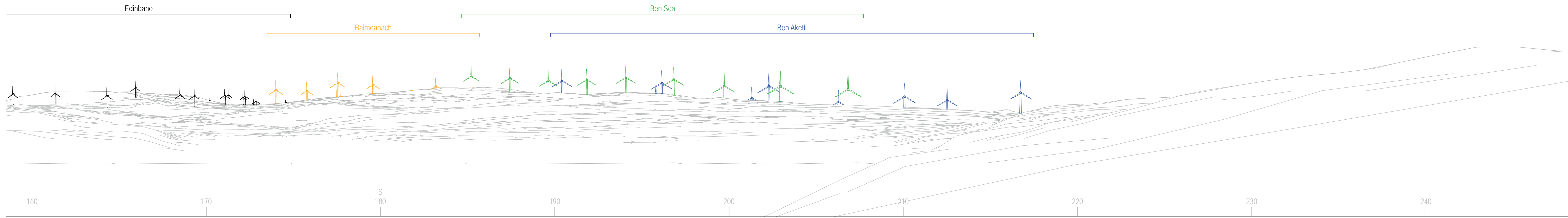


BASELINE PHOTOGRAPH

THIS IMAGE PROVIDES LANDSCAPE AND VISUAL CONTEXT ONLY

WIRELINE DRAWING



<p>Date: February 2023</p> <p>Image Size: 820 x 130mm</p> <p>Paper Size: 840 x 297mm</p> <p>0262-NatureScot-Visuals.indd</p>	<p>By: SPB</p> <p>OA: DT</p> <p>Rev: -</p>		<p><b>Notes:</b></p> <ol style="list-style-type: none"> <li>This visualisation is a cylindrical projection panorama. It provides landscape and visual context only.</li> <li>This data has been output directly from the wireline model. It ignores screening effects of woodland and other intervening objects.</li> <li>All directions given as bearings relative to Grid North (BNG).</li> <li>Location map scale: 1:50,000</li> </ol> <p>Contains Ordnance Survey data © Crown copyright and database right 2023 © Crown copyright. All rights reserved. 2023 Licence number: 100020565</p>	<p><b>Viewpoint Information:</b></p> <p>Grid Reference: 134009E 853599N</p> <p>Ground Height: 20m AOD</p> <p>Direction of Centre of View: 203.5°</p> <p>Horizontal Field of View: 90°</p> <p>Vertical Field of View: 14.2°</p> <p>Principal Distance: 522mm</p>	<p><b>Photography Information:</b></p> <p>Camera: Nikon z6 2</p> <p>Lens: 50mm Fixed Focal Length</p> <p>Camera Height: 1.5m</p> <p>Photography Date: 30/08/2022</p> <p>Photography Time: 09:17</p>	<p><b>Layout Information:</b></p> <p>Layout: ben-aketil.wfl</p> <p>Hub Height: 122.5m</p> <p>Height to Blade Tip: 200m</p> <p>Nearest Visible Turbine: T1 @ 5949m</p> <p>Number of Sets of Tips Visible: 9</p> <p>Number of Hubs Visible: 8</p>	<p><b>Wireline Key:</b></p> <ul style="list-style-type: none"> <li>Ben Aketil Wind Farm Repowering and Extension</li> <li>Operational / Under Construction</li> <li>Consented</li> <li>Scoping (each proposal is coloured individually)</li> </ul>
--	--	--	---	---	---	---	--




**Ben Aketil Wind Farm Repowering and Extension**

**Viewpoint 7: Minor Road to Greshornish**

**BASELINE VISUALISATION 7a**





Date February 2023	By SPB		<b>Notes:</b> 1) This visualisation is a cylindrical projection panorama. It provides landscape and visual context only. 2) This data has been output directly from the wireline model. It ignores screening effects of woodland and other intervening objects. 3) All directions given as bearings relative to Grid North (BNG). 4) Location map scale: 1:50,000  <small>Contains Ordnance Survey data © Crown copyright and database right 2023          © Crown copyright. All rights reserved. 2023 Licence number: 100020565</small>	<b>Viewpoint Information:</b> Grid Reference: 134009E 853599N Ground Height: 20m AOD Direction of Centre of View: 3 293.5° Horizontal Field of View: 90° Vertical Field of View: 14.2° Principal Distance: 522mm	<b>Photography Information:</b> Camera: Nikon z6 2 Lens: 50mm Fixed Focal Length Camera Height: 1.5m Photography Date: 30/08/2022 Photography Time: 09:17	<b>Layout Information:</b> Layout: ben-aketil.wfl Hub Height: 122.5m Height to Blade Tip: 200m Nearest Visible Turbine: T1 @ 5949m Number of Sets of Tips Visible: 9 Number of Hubs Visible: 8	<b>Wireline Key:</b> 
Image Size 820 x 130mm	OA DT						
Paper Size 840 x 297mm	Rev -						

**Ben Aketil Wind Farm Repowering and Extension**

**Viewpoint 7: Minor Road to Greshornish**


**BASELINE VISUALISATION 7b**





BASELINE PHOTOGRAPH

THIS IMAGE PROVIDES LANDSCAPE AND VISUAL CONTEXT ONLY



<p>Date: February 2023</p> <p>Image Size: 820 x 130mm</p> <p>Paper Size: 840 x 297mm</p> <p>0262-NatureScot-Visuals.indd</p>	<p>By: SPB</p> <p>QA: DT</p> <p>Rev: -</p>		<p><b>Notes:</b></p> <ol style="list-style-type: none"> <li>This visualisation is a cylindrical projection panorama. It provides landscape and visual context only.</li> <li>This data has been output directly from the wireline model. It ignores screening effects of woodland and other intervening objects.</li> <li>All directions given as bearings relative to Grid North (BNG).</li> <li>Location map scale: 1:50,000</li> </ol> <p>Contains Ordnance Survey data © Crown copyright and database right 2023 © Crown copyright. All rights reserved. 2023 Licence number: 100020565</p>	<p><b>Viewpoint Information:</b></p> <p>Grid Reference: 134009E 853599N</p> <p>Ground Height: 20m AOD</p> <p>Direction of Centre of View: 23.5°</p> <p>Horizontal Field of View: 90°</p> <p>Vertical Field of View: 14.2°</p> <p>Principal Distance: 522mm</p>	<p><b>Photography Information:</b></p> <p>Camera: Nikon z6 2</p> <p>Lens: 50mm Fixed Focal Length</p> <p>Camera Height: 1.5m</p> <p>Photography Date: 30/08/2022</p> <p>Photography Time: 09:17</p>	<p><b>Layout Information:</b></p> <p>Layout: ben-aketil.wfl</p> <p>Hub Height: 122.5m</p> <p>Height to Blade Tip: 200m</p> <p>Nearest Visible Turbine: T1 @ 5949m</p> <p>Number of Sets of Tips Visible: 9</p> <p>Number of Hubs Visible: 8</p>	<p><b>Wireline Key:</b></p> <ul style="list-style-type: none"> <li>Ben Aketil Wind Farm Repowering and Extension</li> <li>Operational / Under Construction</li> <li>Consented</li> <li>Scoping (each proposal is coloured individually)</li> </ul>
--	--	--	---	--	---	---	--

STEPHENSON HALLIDAY  
Planning, Landscape & Environment  
an RSK company

Renantis  
Rally Renewables

**Ben Aketil Wind Farm Repowering and Extension**

**Viewpoint 7: Minor Road to Greshornish**

**BASELINE VISUALISATION 7c**

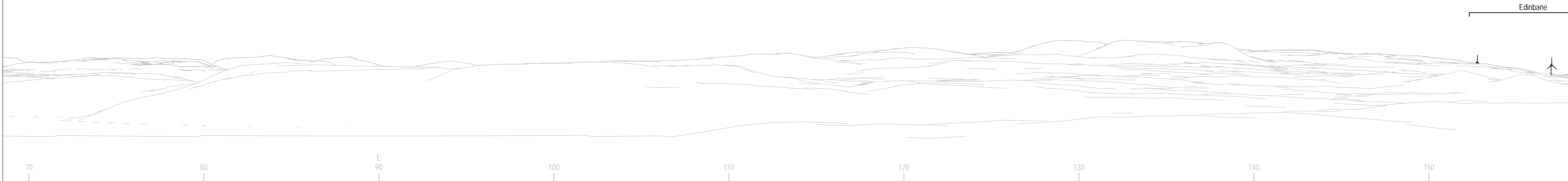




BASELINE PHOTOGRAPH

THIS IMAGE PROVIDES LANDSCAPE AND VISUAL CONTEXT ONLY

WIRELINE DRAWING



Date February 2023	By SPB
Image Size 820 x 130mm	QA DT
Paper Size 840 x 297mm	Rev -
0262-NatureScot-Visuals.indd	



**Notes:**  
 1) This visualisation is a cylindrical projection panorama. It provides landscape and visual context only.  
 2) This data has been output directly from the wireline model. It ignores screening effects of woodland and other intervening objects.  
 3) All directions given as bearings relative to Grid North (BNG).  
 4) Location map scale: 1:50,000

Contains Ordnance Survey data © Crown copyright and database right 2023  
 © Crown copyright. All rights reserved. 2023 Licence number: 10002565

**Viewpoint Information:**  
 Grid Reference: 134009E 853599N  
 Ground Height: 20m AOD  
 Direction of Centre of View: 3 113.5°  
 Horizontal Field of View: 90°  
 Vertical Field of View: 14.2°  
 Principal Distance: 522mm

**Photography Information:**  
 Camera: Nikon z6 2  
 Lens: 50mm Fixed Focal Length  
 Camera Height: 1.5m  
 Photography Date: 30/08/2022  
 Photography Time: 09:17

**Layout Information:**  
 Layout: ben-aketil.wfl  
 Hub Height: 122.5m  
 Height to Blade Tip: 200m  
 Nearest Visible Turbine: T1 @ 5949m  
 Number of Sets of Tips Visible: 9  
 Number of Hubs Visible: 8

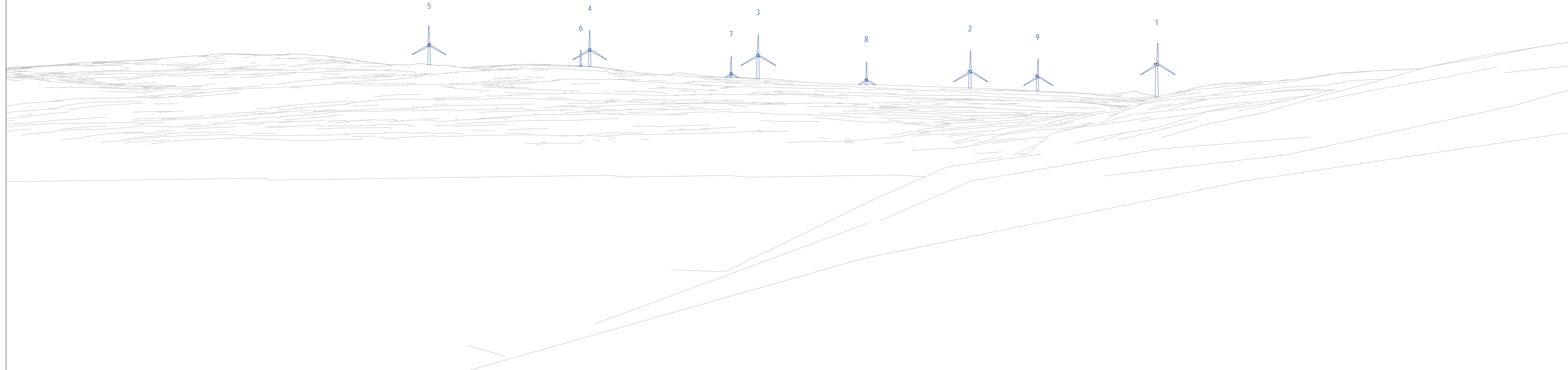
**Wireline Key:**

- Ben Aketil Wind Farm Repowering and Extension
- Operational / Under Construction
- Consented
- Scoping (each proposal is coloured individually)



**Ben Aketil Wind Farm Repowering and Extension**  
**Viewpoint 7: Minor Road to Greshornish**  
**BASELINE VISUALISATION 7d**





Date February 2023	By SPB		<b>Notes:</b> 1) This visualisation is a planar projection panorama. View flat at a comfortable arm's length. 2) This data has been output directly from the wireline model. It ignores screening effects of woodland and other intervening objects. 3) All directions given as bearings relative to Grid North (BNG). 4) Location map scale: 1:50,000  Contains Ordnance Survey data © Crown copyright and database right 2023 © Crown copyright. All rights reserved. 2023 Licence number: 10002565
Image Size 820 x 260mm	OA DT		
Paper Size 840 x 297mm	Rev -		

<b>Viewpoint Information:</b>	
Grid Reference:	134009E 853599N
Ground Height:	20m AOD
Direction of Centre of View: 3	203.5°
Horizontal Field of View:	53.5°
Vertical Field of View:	18.2°
Principal Distance:	812.5mm

<b>Layout Information:</b>	
Layout:	ben-aketil.wfl
Hub Height:	122.5m
Height to Blade Tip:	200m
Nearest Visible Turbine:	T1 @ 5949m
Number of Sets of Tips Visible: 2	9
Number of Hubs Visible: 2	8

<b>Wireline Key:</b>	
	Ben Aketil Wind Farm Repowering and Extension
	Operational / Under Construction



**Ben Aketil Wind Farm Repowering and Extension**  
**Viewpoint 7: Minor Road to Greshornish**  
**WIRELINE VISUALISATION 7e**





PHOTOMONTAGE

VIEW FLAT AT A COMFORTABLE ARM'S LENGTH  
IF VIEWING THIS IMAGE ON A SCREEN, ENLARGE TO FULL SCREEN HEIGHT

Date February 2023	By SPB
Image Size 820 x 260mm	OA DT
Paper Size 840 x 297mm	Rev -
0262-NatureScot-Visuals.indd	



**Notes:**  
 1) This visualisation is a planar projection panorama. View flat at a comfortable arm's length.  
 2) This data has been output directly from the wireline model. It ignores screening effects of woodland and other intervening objects.  
 3) All directions given as bearings relative to Grid North (BNG).  
 4) Location map scale: 1:50,000

Contains Ordnance Survey data © Crown copyright and database right 2023  
 © Crown copyright. All rights reserved. 2023 Licence number: 100020565

**Viewpoint Information:**  
 Grid Reference: 134009E 853599N  
 Ground Height: 20m AOD  
 Direction of Centre of View: 3 203.5°  
 Horizontal Field of View: 53.5°  
 Vertical Field of View: 18.2°  
 Principal Distance: 812.5mm

**Photography Information:**  
 Camera: Nikon z6 2  
 Lens: 50mm Fixed Focal Length  
 Camera Height: 1.5m  
 Photography Date: 30/08/2022  
 Photography Time: 09:17

**Layout Information:**  
 Layout: ben-aketil.wfl  
 Hub Height: 122.5m  
 Height to Blade Tip: 200m  
 Nearest Visible Turbine: T1 @ 5949m  
 Number of Sets of Tips Visible: 9  
 Number of Hubs Visible: 8



Ben Aketil Wind Farm Repowering and Extension

Viewpoint 7: Minor Road to Greshornish  
PHOTOMONTAGE VISUALISATION 7f





PHOTOMONTAGE

VIEW FLAT AT A COMFORTABLE ARM'S LENGTH  
IF VIEWING THIS IMAGE ON A SCREEN, ENLARGE TO FULL SCREEN HEIGHT

Date February 2023	By SPB
Image Size 820 x 260mm	OA DT
Paper Size 840 x 297mm	Rev -
0262-NatureScot-Visuals.indd	



**Notes:**

- 1) This visualisation is a planar projection panorama. View flat at a comfortable arm's length.
- 2) This data has been output directly from the wireline model. It ignores screening effects of woodland and other intervening objects.
- 3) All directions given as bearings relative to Grid North (BNG).
- 4) Location map scale: 1:50,000.

Contains Ordnance Survey data © Crown copyright and database right 2023  
© Crown copyright. All rights reserved. 2023 Licence number: 10002565

**Viewpoint Information:**

Grid Reference: 134009E 853599N  
 20m AOD  
 Ground Height: 203.5'  
 Direction of Centre of View: 3  
 Horizontal Field of View: 53.5'  
 Vertical Field of View: 18.2'  
 Principal Distance: 812.5mm

**Photography Information:**

Camera: Nikon z6 2  
 Lens: 50mm Fixed Focal Length  
 Camera Height: 1.5m  
 Photography Date: 30/08/2022  
 Photography Time: 09:17

**Layout Information:**

Layout: ben-aketil.wfl  
 Hub Height: 122.5m  
 Height to Blade Tip: 200m  
 Nearest Visible Turbine: T1 @ 5949m  
 Number of Sets of Tips Visible: 9  
 Number of Hubs Visible: 8



**Ben Aketil Wind Farm Repowering and Extension**

**Viewpoint 7: Minor Road to Greshornish**  
**Future Baseline Photomontage Visualisation 7g**