

Date February 2023	By SPB		Notes: 1) This visualisation is a cylindrical projection panorama. It provides landscape and visual context only. 2) This data has been output directly from the wireline model. It ignores screening effects of woodland and other intervening objects. 3) All directions given as bearings relative to Grid North (BNG). 4) Location map scale: 1:50,000 Contains Ordnance Survey data © Crown copyright and database right 2023 © Crown copyright. All rights reserved. 2023 Licence number: 100020565	Viewpoint Information: Grid Reference: 122261E 844554N Ground Height: 457.6m AOD Direction of Centre of View: 3 71.2° Horizontal Field of View: 90° Vertical Field of View: 14.2° Principal Distance: 522mm	Photography Information: Camera: Nikon z6 2 Lens: 50mm Fixed Focal Length Camera Height: 1.5m Photography Date: 29/08/2022 Photography Time: 17:16	Layout Information: Layout: ben-aketil.wfl Hub Height: 122.5m Height to Blade Tip: 200m Nearest Visible Turbine: T9 @ 8591m Number of Sets of Tips Visible: 2 Number of Hubs Visible: 2 9	Wireline Key:
Image Size 820 x 130mm	OA DT						
Paper Size 840 x 297mm	Rev -						

Ben Aketil Wind Farm Repowering and Extension

Viewpoint 9: Macleod's Table North / Healabhal Mhor


BASELINE VISUALISATION 9a



BASELINE PHOTOGRAPH

THIS IMAGE PROVIDES LANDSCAPE AND VISUAL CONTEXT ONLY

WIRELINE DRAWING



<p>Date February 2023</p> <p>Image Size 820 x 130mm</p> <p>Paper Size 840 x 297mm</p> <p>0262-NatureScot-Visuals.indd</p>	<p>By SPB</p> <p>OA DT</p> <p>Rev -</p>		<p>Notes:</p> <ol style="list-style-type: none"> 1) This visualisation is a cylindrical projection panorama. It provides landscape and visual context only. 2) This data has been output directly from the wireline model. It ignores screening effects of woodland and other intervening objects. 3) All directions given as bearings relative to Grid North (BNG). 4) Location map scale: 1:50,000. <p><small>Contains Ordnance Survey data © Crown copyright and database right 2023 © Crown copyright. All rights reserved. 2023 Licence number: 100020565</small></p>	<p>Viewpoint Information:</p> <p>Grid Reference: 122261E 844554N</p> <p>Ground Height: 457.6m AOD</p> <p>Direction of Centre of View: 3 161.2°</p> <p>Horizontal Field of View: 90°</p> <p>Vertical Field of View: 14.2°</p> <p>Principal Distance: 522mm</p>	<p>Photography Information:</p> <p>Camera: Nikon z6 2</p> <p>Lens: 50mm Fixed Focal Length</p> <p>Camera Height: 1.5m</p> <p>Photography Date: 29/08/2022</p> <p>Photography Time: 17:16</p>	<p>Layout Information:</p> <p>Layout: ben-aketil.wfl</p> <p>Hub Height: 122.5m</p> <p>Height to Blade Tip: 200m</p> <p>Nearest Visible Turbine: T9 @ 8591m</p> <p>Number of Sets of Tips Visible: 2</p> <p>Number of Hubs Visible: 9</p>	<p>Wireline Key:</p> <ul style="list-style-type: none"> Ben Aketil Wind Farm Repowering and Extension Operational / Under Construction Consented Scoping (each proposal is coloured individually)
---	---	--	---	--	---	---	--



Ben Aketil Wind Farm Repowering and Extension

Viewpoint 9: Macleod's Table North / Healabhal Mhor


BASELINE VISUALISATION 9b



BASELINE PHOTOGRAPH

THIS IMAGE PROVIDES LANDSCAPE AND VISUAL CONTEXT ONLY


WIRELINE DRAWING



<p>Date: February 2023</p> <p>Image Size: 820 x 130mm</p> <p>Paper Size: 840 x 297mm</p> <p>0262-NatureScot-Visuals.indd</p>		<p>By: SPB</p> <p>OA: DT</p> <p>Rev: -</p>				<p>Notes:</p> <ol style="list-style-type: none"> This visualisation is a cylindrical projection panorama. It provides landscape and visual context only. This data has been output directly from the wireline model. It ignores screening effects of woodland and other intervening objects. All directions given as bearings relative to Grid North (BNG). Location map scale: 1:50,000. <p>Contains Ordnance Survey data © Crown copyright and database right 2023 © Crown copyright. All rights reserved. 2023 Licence number: 100020565</p>		<p>Viewpoint Information:</p> <p>Grid Reference: 122261E 844554N</p> <p>Ground Height: 457.6m AOD</p> <p>Direction of Centre of View: 3 251.2°</p> <p>Horizontal Field of View: 90°</p> <p>Vertical Field of View: 14.2°</p> <p>Principal Distance: 522mm</p>		<p>Photography Information:</p> <p>Camera: Nikon z6 2</p> <p>Lens: 50mm Fixed Focal Length</p> <p>Camera Height: 1.5m</p> <p>Photography Date: 29/08/2022</p> <p>Photography Time: 17:16</p>		<p>Layout Information:</p> <p>Layout: ben-aketil.wfl</p> <p>Hub Height: 122.5m</p> <p>Height to Blade Tip: 200m</p> <p>Nearest Visible Turbine: T9 @ 8591m</p> <p>Number of Sets of Tips Visible: 2</p> <p>Number of Hubs Visible: 2</p>		<p>Wireline Key:</p> <ul style="list-style-type: none"> Ben Aketil Wind Farm Repowering and Extension Operational / Under Construction Consented Scoping (each proposal is coloured individually) 				<p>Ben Aketil Wind Farm Repowering and Extension</p> <p>Viewpoint 9: Macleod's Table North / Healabhal Mhor</p> <p>BASELINE VISUALISATION 9c</p>	
--	--	--	--	--	--	--	--	--	--	---	--	---	--	--	--	--	--	---	--



WIRELINE DRAWING

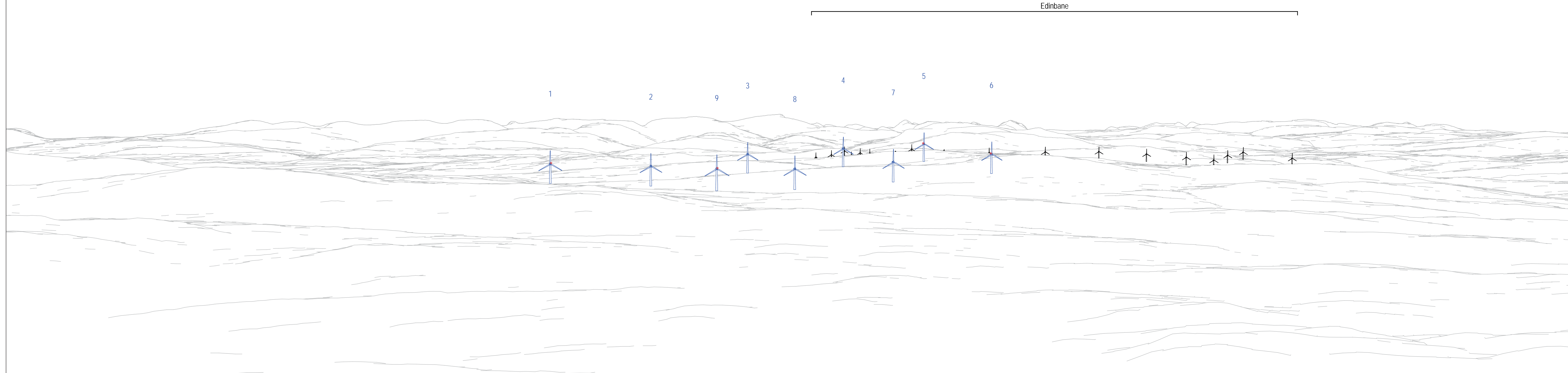


Date February 2023 Image Size 820 x 130mm Paper Size 840 x 297mm 0262-NatureScot-Visuals.indd	By SPB OA DT Rev -		Notes: 1) This visualisation is a cylindrical projection panorama. It provides landscape and visual context only. 2) This data has been output directly from the wireline model. It ignores screening effects of woodland and other intervening objects. 3) All directions given as bearings relative to Grid North (BNG). 4) Location map scale: 1:50,000 Contains Ordnance Survey data © Crown copyright and database right 2023 © Crown copyright. All rights reserved. 2023 Licence number: 100020565	Viewpoint Information: Grid Reference: 122261E 844554N Ground Height: 457.6m AOD Direction of Centre of View: 3 341.2° Horizontal Field of View: 90° Vertical Field of View: 14.2° Principal Distance: 522mm	Photography Information: Camera: Nikon z6 2 Lens: 50mm Fixed Focal Length Camera Height: 1.5m Photography Date: 29/08/2022 Photography Time: 17:16	Layout Information: Layout: ben-aketil.wfl Hub Height: 122.5m Height to Blade Tip: 200m Nearest Visible Turbine: T9 @ 8591m Number of Sets of Tips Visible: 2 Number of Hubs Visible: 9	Wireline Key:
---	-----------------------------------	--	--	---	--	--	--------------------------

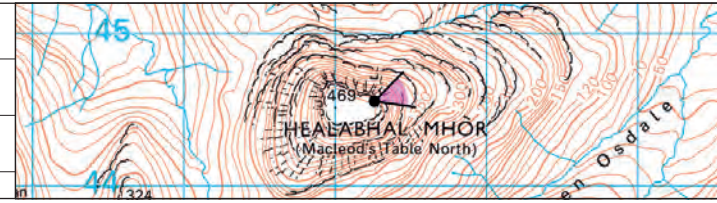
Ben Aketil Wind Farm Repowering and Extension

Viewpoint 9: Macleod's Table North / Healabhal Mhor

BASELINE VISUALISATION 9d



Date February 2023	By SPB
Image Size 820 x 260mm	OA DT
Paper Size 840 x 297mm	Rev -
0262-NatureScot-Visuals.indd	



Notes:

- 1) This visualisation is a planar projection panorama. View flat at a comfortable arm's length.
- 2) This data has been output directly from the wireline model. It ignores screening effects of woodland and other intervening objects.
- 3) All directions given as bearings relative to Grid North (BNG).
- 4) Location map scale: 1:50,000.

Contains Ordnance Survey data © Crown copyright and database right 2023
© Crown copyright. All rights reserved. 2023 Licence number: 100020565

Viewpoint Information:

Grid Reference: 122261E 844554N
 Ground Height: 457.6m AOD
 Direction of Centre of View: 3 71.2°
 Horizontal Field of View: 53.5°
 Vertical Field of View: 18.2°
 Principal Distance: 812.5mm

Layout Information:

Layout: ben-aketil.wfl
 Hub Height: 122.5m
 Height to Blade Tip: 200m
 Nearest Visible Turbine: T9 @ 8591m
 Number of Sets of Tips Visible: 2
 Number of Hubs Visible: 2
 9

Wireline Key:

- Ben Aketil Wind Farm Repowering and Extension
- Operational / Under Construction



Ben Aketil Wind Farm Repowering and Extension

Viewpoint 9: Macleod's Table North / Healabhal Mhor

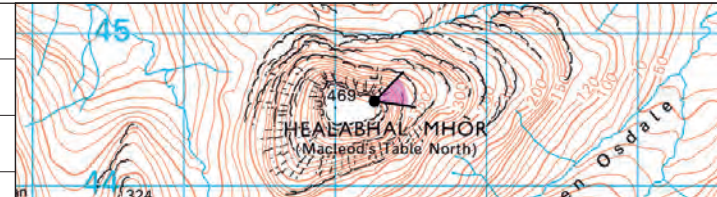
WIRELINE VISUALISATION 9e



PHOTOMONTAGE

VIEW FLAT AT A COMFORTABLE ARM'S LENGTH
IF VIEWING THIS IMAGE ON A SCREEN, ENLARGE TO FULL SCREEN HEIGHT

Date February 2023	By SPB
Image Size 820 x 260mm	OA DT
Paper Size 840 x 297mm	Rev -
0262-NatureScot-Visuals.indd	



Notes:
 1) This visualisation is a planar projection panorama. View flat at a comfortable arm's length.
 2) This data has been output directly from the wireline model. It ignores screening effects of woodland and other intervening objects.
 3) All directions given as bearings relative to Grid North (BNG).
 4) Location map scale: 1:50,000

Contains Ordnance Survey data © Crown copyright and database right 2023
© Crown copyright. All rights reserved. 2023 Licence number: 10002565

Viewpoint Information:
 Grid Reference: 122261E 844554N
 Ground Height: 457.6m AOD
 Direction of Centre of View: ³ 71.2°
 Horizontal Field of View: 53.5°
 Vertical Field of View: 18.2°
 Principal Distance: 812.5mm

Photography Information:
 Camera: Nikon z6 2
 Lens: 50mm Fixed Focal Length
 Camera Height: 1.5m
 Photography Date: 29/08/2022
 Photography Time: 17:16

Layout Information:
 Layout: ben-aketil.wfl
 Hub Height: 122.5m
 Height to Blade Tip: 200m
 Nearest Visible Turbine: T9 @ 8591m
 Number of Sets of Tips Visible: ² 9
 Number of Hubs Visible: ² 9



Ben Aketil Wind Farm Repowering and Extension
Viewpoint 9: Macleod's Table North / Healabhal Mhor
PHOTOMONTAGE VISUALISATION 9f