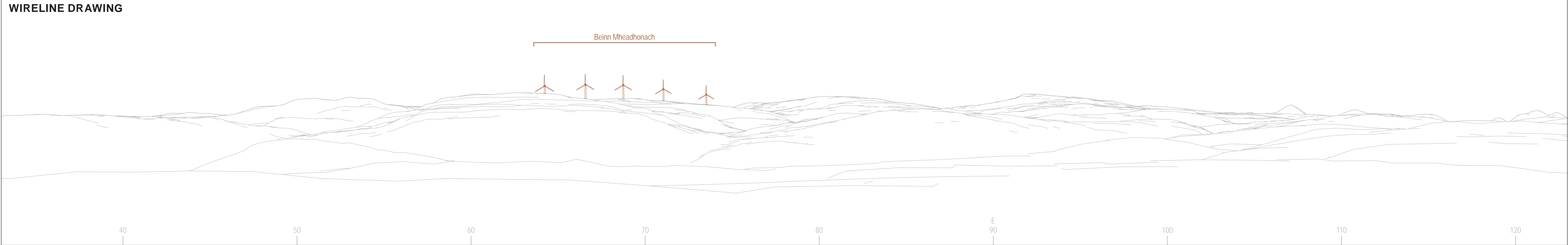





BASELINE PHOTOGRAPH

THIS IMAGE PROVIDES LANDSCAPE AND VISUAL CONTEXT ONLY



<div>Date February 2023</div> <div>Image Size 820 x 130mm</div> <div>Paper Size 840 x 297mm</div>	<div>By SPB</div> <div>OA DT</div> <div>Rev -</div>		<div>Notes:</div> <div>1) This visualisation is a cylindrical projection panorama. It provides landscape and visual context only.</div> <div>2) This data has been output directly from the wireline model. It ignores screening effects of woodland and other intervening objects.</div> <div>3) All directions given as bearings relative to Grid North (BNG).</div> <div>4) Location map scale: 1:50,000</div> <div>Contains Ordnance Survey data © Crown copyright and database right 2023 © Crown copyright. All rights reserved. 2023 Licence number 100020545</div>	<div>Viewpoint Information:</div> <div>Grid Reference: 134091E 835305N</div> <div>Ground Height: 45.8m AOD</div> <div>Direction of Centre of View: 78°</div> <div>Horizontal Field of View: 90°</div> <div>Vertical Field of View: 14.2°</div> <div>Principal Distance: 522mm</div>	<div>Photography Information:</div> <div>Camera: Canon EOS 5D</div> <div>Lens: 50mm Fixed Focal Length</div> <div>Camera Height: 1.5m</div> <div>Photography Date: 19/07/2022</div> <div>Photography Time: 09:58</div>	<div>Layout Information:</div> <div>Layout: ben-aketil.wfl</div> <div>Hub Height: 122.5m</div> <div>Height to Blade Tip: 200m</div> <div>Nearest Visible Turbine: T6 @ 11415m</div> <div>Number of Sets of Tips Visible: 9</div> <div>Number of Hubs Visible: 9</div>	<div>Wireline Key:</div> <div>Ben Aketil Wind Farm Repowering and Extension</div> <div>Operational / Under Construction</div> <div>Consented</div> <div>Scoping (each proposal is coloured individually)</div>	<div>STEPHENSON HALLIDAY</div> <div>Planning, Landscape & Environment an RSK company</div>	<div>Renantis</div> <div>folck Renewables</div>	<div>Ben Aketil Wind Farm Repowering and Extension</div> <div>Viewpoint 11: Ardtreck, Minginish</div> <div>BASELINE VISUALISATION 11b</div>
---	---	--	--	---	--	---	--	--	---	---





PHOTOMONTAGE

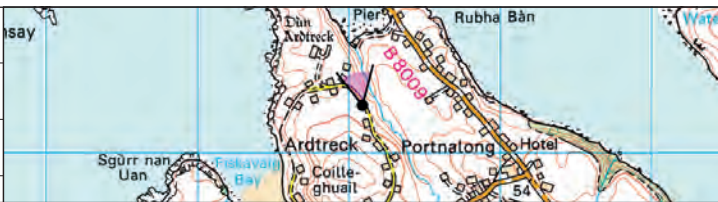


VIEW FLAT AT A COMFORTABLE ARM'S LENGTH
IF VIEWING THIS IMAGE ON A SCREEN, ENLARGE TO FULL SCREEN HEIGHT

<div><div>Date February 2023</div><div>By SPB</div></div> <div><div>Image Size 820 x 260mm</div><div>Paper Size 840 x 297mm</div></div> <div><div>0262-NatureScot-Visuals.indd</div></div>		<div><div>Notes:</div><div><div>1) This visualisation is a planar projection panorama. View flat at a comfortable arm's length.</div><div>2) This data has been output directly from the wireline model. It ignores screening effects of woodland and other intervening objects.</div><div>3) All directions given as bearings relative to Grid North (BNG).</div><div>4) Location map scale: 1:50,000</div></div><div><div>Contains Ordnance Survey data © Crown copyright and database right 2023</div><div>© Crown copyright. All rights reserved. 2023 Licence number: 100020565</div></div></div>	<div><div>Viewpoint Information:</div><div><div>Grid Reference:</div><div>Ground Height:</div><div>Direction of Centre of View: ³</div><div>Horizontal Field of View:</div><div>Vertical Field of View:</div><div>Principal Distance:</div></div><div><div>134091E 835305N</div><div>45.8m AOD</div><div>348°</div><div>53.5°</div><div>18.2°</div><div>812.5mm</div></div></div>	<div><div>Photography Information:</div><div><div>Camera:</div><div>Lens:</div><div>Camera Height:</div><div>Photography Date:</div><div>Photography Time:</div></div><div><div>Canon EOS 5D</div><div>50mm Fixed Focal Length</div><div>1.5m</div><div>19/07/2022</div><div>09:58</div></div></div>	<div><div>Layout Information:</div><div><div>Layout:</div><div>Hub Height:</div><div>Height to Blade Tip:</div><div>Nearest Visible Turbine:</div><div>Number of Sets of Tips Visible: ²</div><div>Number of Hubs Visible: ²</div></div><div><div>ben-aketil.wfl</div><div>122.5m</div><div>200m</div><div>T6 @ 11415m</div><div>9</div><div>9</div></div></div>	<div><div>STEPHENSON HALLIDAY</div><div><div>Planning, Landscape & Environment</div><div>an RSK company</div></div></div> <div><div>Renantis</div><div><div>Renewables</div></div></div>	<div><div>Ben Aketil Wind Farm Repowering and Extension</div><div>Viewpoint 11: Ardtreck, Minginish</div><div>PHOTOMONTAGE VISUALISATION 11d</div></div>
--	--	--	--	--	--	--	--



PHOTOMONTAGE

VIEW FLAT AT A COMFORTABLE ARM'S LENGTH
IF VIEWING THIS IMAGE ON A SCREEN, ENLARGE TO FULL SCREEN HEIGHT

<div><div>Date February 2023</div><div>By SPB</div></div> <div><div>Image Size 820 x 260mm</div><div>Paper Size 840 x 297mm</div></div> <div><div>OA DT</div><div>Rev -</div></div> <div>0262-NatureScot-Visuals.indd</div>		<div>Notes:</div> <div><div>1) This visualisation is a planar projection panorama. View flat at a comfortable arm's length.</div><div>2) This data has been output directly from the wireline model. It ignores screening effects of woodland and other intervening objects.</div><div>3) All directions given as bearings relative to Grid North (BNG).</div><div>4) Location map scale: 1:50,000.</div></div> <div>Contains Ordnance Survey data © Crown copyright and database right 2023 © Crown copyright. All rights reserved. 2023 Licence number: 100020565</div>	<div>Viewpoint Information:</div> <div><div>Grid Reference: Ground Height: Direction of Centre of View: ³ Horizontal Field of View: Vertical Field of View: Principal Distance:</div><div><div>134092E 835308N 46.1m AOD 348° 53.5° 18.2° 812.5mm</div></div></div>	<div>Photography Information:</div> <div><div>Camera: Lens: Camera Height: Photography Date: Photography Time:</div><div><div>Nikon z6 2 50mm Fixed Focal Length 1.5m 28/08/2022 21:07</div></div></div>	<div>Layout Information:</div> <div><div>Layout: Hub Height: Height to Blade Tip: Nearest Visible Turbine: Number of Sets of Tips Visible: ² Number of Hubs Visible: ²</div><div><div>ben-aketil.wfl 122.5m 200m T6 @ 11412m 9 9</div></div></div>	<div><div>STEPHENSON HALLIDAY Planning, Landscape & Environment an RSK company</div><div><div>Renantis Folck Renew ables</div></div></div>	<div>Ben Aketil Wind Farm Repowering and Extension</div> <div>Viewpoint 11: Ardtreck, Minginish (night) PHOTOMONTAGE VISUALISATION 11e</div>
---	---	--	---	---	---	--	--