




BASELINE PHOTOGRAPH

THIS IMAGE PROVIDES LANDSCAPE AND VISUAL CONTEXT ONLY

WIRELINE DRAWING



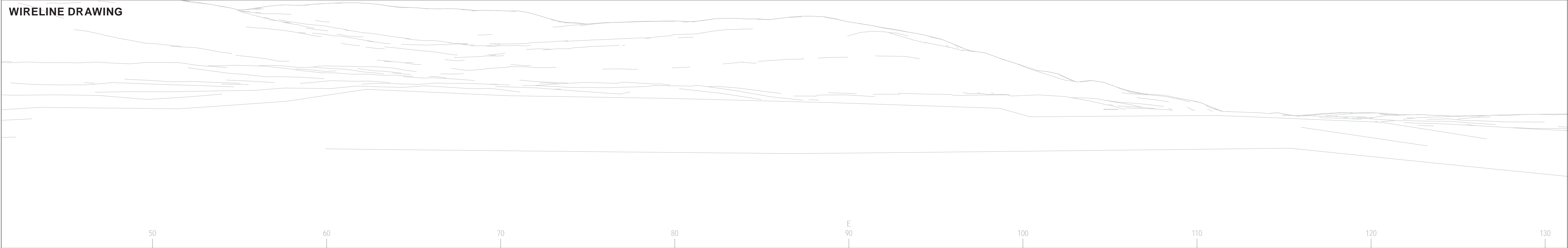
<p>Date February 2023</p> <p>Image Size 820 x 130mm</p> <p>Paper Size 840 x 297mm</p> <p>0262-NatureScot-Visuals.indd</p>	<p>By SPB</p> <p>OA DT</p> <p>Rev -</p>		<p>Notes:</p> <p>1) This visualisation is a cylindrical projection panorama. It provides landscape and visual context only. 2) This data has been output directly from the wireline model. It ignores screening effects of woodland and other intervening objects. 3) All directions given as bearings relative to Grid North (BNG). 4) Location map scale: 1:50,000</p> <p>Contains Ordnance Survey data © Crown copyright and database right 2023 © Crown copyright. All rights reserved. 2023 Licence number: 100020545</p>	<p>Viewpoint Information:</p> <p>Grid Reference: 144382E 848118N Ground Height: 69.4m AOD Direction of Centre of View: 356.3° Horizontal Field of View: 90° Vertical Field of View: 14.2° Principal Distance: 522mm</p>	<p>Photography Information:</p> <p>Camera: Canon EOS 5D Lens: 50mm Fixed Focal Length Camera Height: 1.5m Photography Date: 19/07/2022 Photography Time: 11:33</p>	<p>Layout Information:</p> <p>Layout: ben-aketil.wfl Hub Height: 122.5m Height to Blade Tip: 200m Nearest Visible Turbine: T5 @ 11595m Number of Sets of Tips Visible: 4 Number of Hubs Visible: 1</p>	<p>Wireline Key:</p> <ul style="list-style-type: none">Ben Aketil Wind Farm Repowering and ExtensionOperational / Under ConstructionConsentedScoping (each proposal is coloured individually)	<p>STEPHENSON HALLIDAY Planning, Landscape & Environment an RSK company</p> <p>Renantis Folk Renewables</p>	<p>Ben Aketil Wind Farm Repowering and Extension</p> <p>Viewpoint 12: A87 at Borve</p> <p>BASELINE VISUALISATION 12b</p>
---	---	--	---	--	---	---	---	---	---



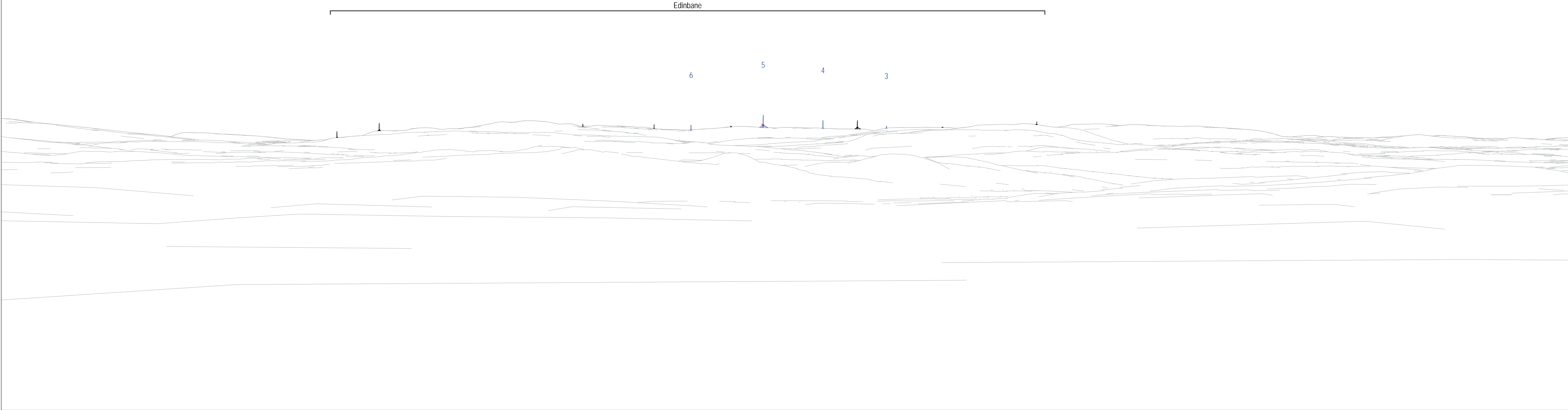
BASELINE PHOTOGRAPH

THIS IMAGE PROVIDES LANDSCAPE AND VISUAL CONTEXT ONLY

WIRELINE DRAWING



<div><div>Date February 2023</div><div>Image Size 820 x 130mm</div><div>Paper Size 840 x 297mm</div><div>0262-NatureScot-Visuals.indd</div></div> <div><div>By SPB</div><div>OA DT</div><div>Rev -</div></div> <div></div>	<div>Notes:</div> <div><div>1) This visualisation is a cylindrical projection panorama. It provides landscape and visual context only.</div><div>2) This data has been output directly from the wireline model. It ignores screening effects of woodland and other intervening objects.</div><div>3) All directions given as bearings relative to Grid North (BNG).</div><div>4) Location map scale: 1:50,000</div></div> <div><div>Contains Ordnance Survey data © Crown copyright and database right 2023</div><div>© Crown copyright. All rights reserved. 2023 Licence number: 100020545</div></div>	<div>Viewpoint Information:</div> <div><div>Grid Reference: 144382E 848118N</div><div>Ground Height: 69.4m AOD</div><div>Direction of Centre of View: 86.3°</div><div>Horizontal Field of View: 90°</div><div>Vertical Field of View: 14.2°</div><div>Principal Distance: 522mm</div></div>	<div>Photography Information:</div> <div><div>Camera: Canon EOS 5D</div><div>Lens: 50mm Fixed Focal Length</div><div>Camera Height: 1.5m</div><div>Photography Date: 19/07/2022</div><div>Photography Time: 11:33</div></div>	<div>Layout Information:</div> <div><div>Layout: ben-aketil.wfl</div><div>Hub Height: 122.5m</div><div>Height to Blade Tip: 200m</div><div>Nearest Visible Turbine: T5 @ 11595m</div><div>Number of Sets of Tips Visible: 4</div><div>Number of Hubs Visible: 1</div></div>	<div>Wireline Key:</div> <div><div> Ben Aketil Wind Farm Repowering and Extension</div><div> Operational / Under Construction</div><div> Consented</div><div> Scoping (each proposal is coloured individually)</div></div>	<div> STEPHENSON HALLIDAY</div> <div>Planning, Landscape & Environment an RSK company</div> <div> Renantis</div> <div> Folk Renewables</div>	<div>Ben Aketil Wind Farm Repowering and Extension</div> <div>Viewpoint 12: A87 at Borge</div> <div>BASELINE VISUALISATION 12c</div>
--	---	--	--	--	---	--	--





PHOTOMONTAGE

VIEW FLAT AT A COMFORTABLE ARM'S LENGTH
IF VIEWING THIS IMAGE ON A SCREEN, ENLARGE TO FULL SCREEN HEIGHT

<div><div>Date February 2023</div><div>By SPB</div></div> <div><div>Image Size 820 x 260mm</div><div>Paper Size 840 x 297mm</div></div> <div><div>0262-NatureScot-Visuals.indd</div></div>		<div><div>Notes:</div><div><div>1) This visualisation is a planar projection panorama. View flat at a comfortable arm's length.</div><div>2) This data has been output directly from the wireline model. It ignores screening effects of woodland and other intervening objects.</div><div>3) All directions given as bearings relative to Grid North (BNG).</div><div>4) Location map scale: 1:50,000.</div></div><div><div>Contains Ordnance Survey data © Crown copyright and database right 2023</div><div>© Crown copyright. All rights reserved. 2023 Licence number: 100020565</div></div></div>	<div><div>Viewpoint Information:</div><div><div>Grid Reference:</div><div>Ground Height:</div><div>Direction of Centre of View: ³</div><div>Horizontal Field of View:</div><div>Vertical Field of View:</div><div>Principal Distance:</div></div><div><div>144382E 848118N</div><div>69.4m AOD</div><div>266.3°</div><div>53.5°</div><div>18.2°</div><div>812.5mm</div></div></div>	<div><div>Photography Information:</div><div><div>Camera:</div><div>Lens:</div><div>Camera Height:</div><div>Photography Date:</div><div>Photography Time:</div></div><div><div>Canon EOS 5D</div><div>50mm Fixed Focal Length</div><div>1.5m</div><div>19/07/2022</div><div>11:33</div></div></div>	<div><div>Layout Information:</div><div><div>Layout:</div><div>Hub Height:</div><div>Height to Blade Tip:</div><div>Nearest Visible Turbine:</div><div>Number of Sets of Tips Visible: ²</div><div>Number of Hubs Visible: ²</div></div><div><div>ben-aketil.wfl</div><div>122.5m</div><div>200m</div><div>T5 @ 11595m</div><div>4</div><div>1</div></div></div>	<div><div>STEPHENSON HALLIDAY</div><div><div>Planning, Landscape & Environment</div><div>an RSK company</div></div></div> <div><div>Renantis</div><div><div>Renewables</div></div></div>	<div><div>Ben Aketil Wind Farm Repowering and Extension</div><div>Viewpoint 12: A87 at Borve</div><div>PHOTOMONTAGE VISUALISATION 12f</div></div>
--	--	---	--	--	--	--	---