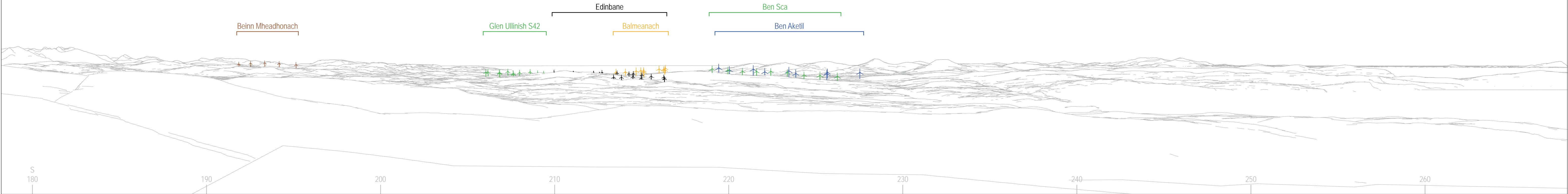


WIRELINE DRAWING



Date February 2023	By SPB		Notes: 1) This visualisation is a cylindrical projection panorama. It provides landscape and visual context only. 2) This data has been output directly from the wireline model. It ignores screening effects of woodland and other intervening objects. 3) All directions given as bearings relative to Grid North (BNG). 4) Location map scale: 1:50,000 Contains Ordnance Survey data © Crown copyright and database right 2023 © Crown copyright. All rights reserved. 2023 Licence number: 100020565	Viewpoint Information: Grid Reference: 145568E 862667N Ground Height: 614.2m AOD Direction of Centre of View: 223.2° Horizontal Field of View: 90° Vertical Field of View: 14.2° Principal Distance: 522mm	Photography Information: Camera: Canon EOS 5D Lens: 50mm Fixed Focal Length Camera Height: 1.5m Photography Date: 01/08/2022 Photography Time: 12:13	Layout Information: Layout: ben-aketil.wfl Hub Height: 122.5m Height to Blade Tip: 200m Nearest Visible Turbine: T5 @ 20062m Number of Sets of Tips Visible: 9 Number of Hubs Visible: 9	Wireline Key:
Image Size 820 x 130mm	OA DT						
Paper Size 840 x 297mm	Rev -						



Ben Aketil Wind Farm Repowering and Extension


Viewpoint 17: Beinn Edra
BASELINE VISUALISATION 17a



BASELINE PHOTOGRAPH

THIS IMAGE PROVIDES LANDSCAPE AND VISUAL CONTEXT ONLY

WIRELINE DRAWING




<div>Date February 2023</div> <div>Image Size 820 x 130mm</div> <div>Paper Size 840 x 297mm</div> <div>0262-NatureScot-Visuals.indd</div>	<div>By SPB</div> <div>OA DT</div> <div>Rev -</div>		<div>Notes:</div> <div>1) This visualisation is a cylindrical projection panorama. It provides landscape and visual context only.</div> <div>2) This data has been output directly from the wireline model. It ignores screening effects of woodland and other intervening objects.</div> <div>3) All directions given as bearings relative to Grid North (BNG).</div> <div>4) Location map scale: 1:50,000</div> <div>Contains Ordnance Survey data © Crown copyright and database right 2023 © Crown copyright. All rights reserved. 2023 Licence number 100020545</div>	<div>Viewpoint Information:</div> <div>Grid Reference: 145568E 862667N</div> <div>Ground Height: 614.2m AOD</div> <div>Direction of Centre of View: 313.2°</div> <div>Horizontal Field of View: 90°</div> <div>Vertical Field of View: 14.2°</div> <div>Principal Distance: 522mm</div>	<div>Photography Information:</div> <div>Camera: Canon EOS 5D</div> <div>Lens: 50mm Fixed Focal Length</div> <div>Camera Height: 1.5m</div> <div>Photography Date: 01/08/2022</div> <div>Photography Time: 12:13</div>	<div>Layout Information:</div> <div>Layout: ben-aketil.wfl</div> <div>Hub Height: 122.5m</div> <div>Height to Blade Tip: 200m</div> <div>Nearest Visible Turbine: T5 @ 20062m</div> <div>Number of Sets of Tips Visible: 9</div> <div>Number of Hubs Visible: 9</div>	<div>Wireline Key:</div> <div>Ben Aketil Wind Farm Repowering and Extension</div> <div>Operational / Under Construction</div> <div>Consented</div> <div>Scoping (each proposal is coloured individually)</div>	<div>STEPHENSON HALLIDAY</div> <div>Planning, Landscape & Environment an RSK company</div>	<div>Renantis</div> <div>Folk Renewables</div>	<div>Ben Aketil Wind Farm Repowering and Extension</div> <div>Viewpoint 17: Beinn Edra</div> <div>BASELINE VISUALISATION 17b</div>
-------------------------------------------------------------------------------------------------------------------------------------------------------	-----------------------------------------------------------------	--	--------------------------------------------------------------------------------------------------------------------------------------------------------------------------------------------------------------------------------------------------------------------------------------------------------------------------------------------------------------------------------------------------------------------------------------------------------------------------------------------------------------------------------------------------------------------------------	-----------------------------------------------------------------------------------------------------------------------------------------------------------------------------------------------------------------------------------------------------------------------------------------	------------------------------------------------------------------------------------------------------------------------------------------------------------------------------------------------------------------------	-----------------------------------------------------------------------------------------------------------------------------------------------------------------------------------------------------------------------------------------------------------------------	----------------------------------------------------------------------------------------------------------------------------------------------------------------------------------------------------------------	----------------------------------------------------------------------------------------------------	------------------------------------------------	------------------------------------------------------------------------------------------------------------------------------------



BASELINE PHOTOGRAPH

THIS IMAGE PROVIDES LANDSCAPE AND VISUAL CONTEXT ONLY

WIRELINE DRAWING




Date February 2023	By SPB		Notes: 1) This visualisation is a cylindrical projection panorama. It provides landscape and visual context only. 2) This data has been output directly from the wireline model. It ignores screening effects of woodland and other intervening objects. 3) All directions given as bearings relative to Grid North (BNG). 4) Location map scale: 1:50,000 Contains Ordnance Survey data © Crown copyright and database right 2023 © Crown copyright. All rights reserved. 2023 Licence number: 100020565	Viewpoint Information: Grid Reference: 145568E 862667N Ground Height: 614.2m AOD Direction of Centre of View: 3 43.2° Horizontal Field of View: 90° Vertical Field of View: 14.2° Principal Distance: 522mm	Photography Information: Camera: Canon EOS 5D Lens: 50mm Fixed Focal Length Camera Height: 1.5m Photography Date: 01/08/2022 Photography Time: 12:13	Layout Information: Layout: ben-aketil.wfl Hub Height: 122.5m Height to Blade Tip: 200m Nearest Visible Turbine: T5 @ 20062m Number of Sets of Tips Visible: 2 9 Number of Hubs Visible: 2 9	Wireline Key: Ben Aketil Wind Farm Repowering and Extension Operational / Under Construction Consented Scoping (each proposal is coloured individually)
Image Size 820 x 130mm	OA DT						
Paper Size 840 x 297mm	Rev -						



Ben Aketil Wind Farm Repowering and Extension

Viewpoint 17: Beinn Edra
BASELINE VISUALISATION 17c





PHOTOMONTAGE

VIEW FLAT AT A COMFORTABLE ARM'S LENGTH
IF VIEWING THIS IMAGE ON A SCREEN, ENLARGE TO FULL SCREEN HEIGHT

<div><div>Date February 2023</div><div>Image Size 820 x 260mm</div><div>Paper Size 840 x 297mm</div></div> <div><div>By SPB</div><div>OA DT</div><div>Rev -</div></div> <div>0262-NatureScot-Visuals.indd</div>		<div>Notes:</div> <div><div>1) This visualisation is a planar projection panorama. View flat at a comfortable arm's length.</div><div>2) This data has been output directly from the wireline model. It ignores screening effects of woodland and other intervening objects.</div><div>3) All directions given as bearings relative to Grid North (BNG).</div><div>4) Location map scale: 1:50,000</div></div> <div>Contains Ordnance Survey data © Crown copyright and database right 2023 © Crown copyright. All rights reserved. 2023 Licence number: 100020565</div>	<div>Viewpoint Information:</div> <div><div>Grid Reference: Ground Height: Direction of Centre of View: ³ Horizontal Field of View: Vertical Field of View: Principal Distance:</div><div><div>145568E 862667N 614.2m AOD 223.2° 53.5° 18.2° 812.5mm</div></div></div>	<div>Photography Information:</div> <div><div>Camera: Lens: Camera Height: Photography Date: Photography Time:</div><div><div>Canon EOS 5D 50mm Fixed Focal Length 1.5m 01/08/2022 12:13</div></div></div>	<div>Layout Information:</div> <div><div>Layout: Hub Height: Height to Blade Tip: Nearest Visible Turbine: Number of Sets of Tips Visible: ² Number of Hubs Visible: ²</div><div><div>ben-aketil.wfl 122.5m 200m T5 @ 20062m 9 9</div></div></div>	<div><div>STEPHENSON HALLIDAY Planning, Landscape & Environment an RSK company</div><div>Renantis Folck Renew ables</div></div>	<div>Ben Aketil Wind Farm Repowering and Extension</div> <div>Viewpoint 17: Beinn Edra PHOTOMONTAGE VISUALISATION 17f</div>
-----------------------------------------------------------------------------------------------------------------------------------------------------------------------------------------------------------------------------------------	--	-------------------------------------------------------------------------------------------------------------------------------------------------------------------------------------------------------------------------------------------------------------------------------------------------------------------------------------------------------------------------------------------------------------------------------------------------------------------------------------------------------------------------------------------------------------------------------------	----------------------------------------------------------------------------------------------------------------------------------------------------------------------------------------------------------------------------------------------------------------------------------------------------------------------------------	---------------------------------------------------------------------------------------------------------------------------------------------------------------------------------------------------------------------------------------------------	-------------------------------------------------------------------------------------------------------------------------------------------------------------------------------------------------------------------------------------------------------------------------------------------------------------------------	-------------------------------------------------------------------------------------------------------------------------------------------------------------	---------------------------------------------------------------------------------------------------------------------------------