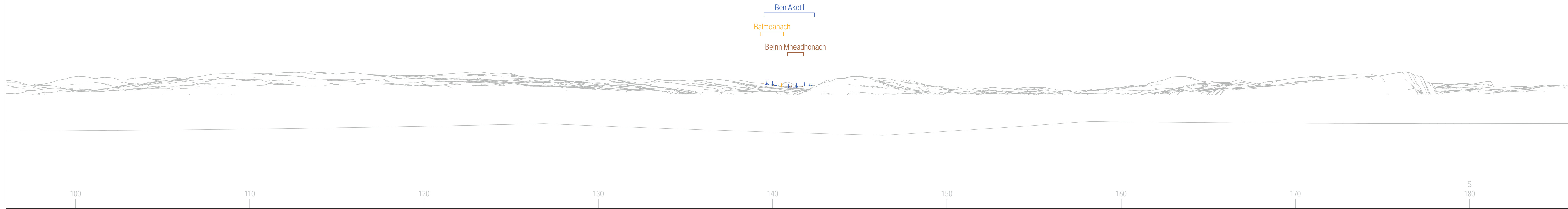


WIRELINER DRAWING



WIRELINER DRAWING



| | |
|------------------------------|-----------|
| Date February 2023 | By SPB |
| Image Size 820 x 130mm | OA DT |
| Paper Size 840 x 297mm | Rev - |
| 0262-NatureScot-Visuals.indd | |

Notes:

- 1) This visualisation is a cylindrical projection panorama. It provides landscape and visual context only.
- 2) This data has been output directly from the wireline model. It ignores screening effects of woodland and other intervening objects.
- 3) All directions given as bearings relative to Grid North (BNG).
- 4) Location map scale: 1:50,000.

Contains Ordnance Survey data © Crown copyright and database right 2023
© Crown copyright. All rights reserved. 2023 Licence number: 100029565

Viewpoint Information:

Grid Reference: 115000E 868170N
Ground Height: 1.5m AOD
Direction of Centre of View: 3 141/231°
Horizontal Field of View: 90°
Vertical Field of View: 14.2°
Principal Distance: 522mm

Layout Information:

Layout: ben-aketil.wfl
Hub Height: 122.5m
Height to Blade Tip: 200m
Nearest Visible Turbine: T1 @ 24753m
Number of Sets of Tips Visible: 2
Number of Hubs Visible: 2

Wireline Key:


- Ben Aketil Wind Farm Repowering and Extension
- Operational / Under Construction
- Consented
- Scoping (each proposal is coloured individually)



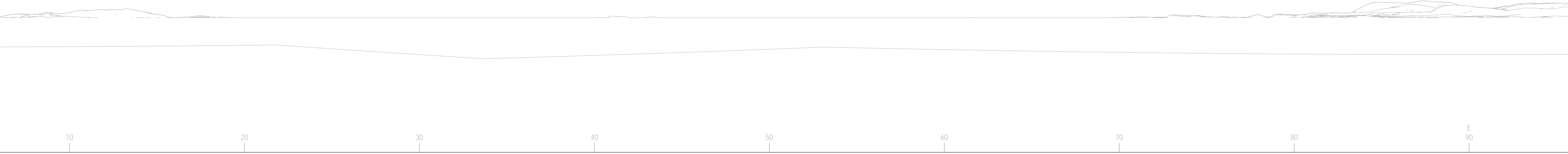
Ben Aketil Wind Farm Repowering and Extension

**Viewpoint 19: Uig to Lochmaddy Ferry
WIRELINER VISUALISATION 19a**

WIRELINER DRAWING



WIRELINER DRAWING



| | |
|------------------------------|-----------|
| Date February 2023 | By SPB |
| Image Size 820 x 130mm | OA DT |
| Paper Size 840 x 297mm | Rev - |
| 0262-NatureScot-Visuals.indd | |

Notes:
 1) This visualisation is a cylindrical projection panorama. It provides landscape and visual context only.
 2) This data has been output directly from the wireline model. It ignores screening effects of woodland and other intervening objects.
 3) All directions given as bearings relative to Grid North (BNG).
 4) Location map scale: 1:50,000

Viewpoint Information:
 Grid Reference: 115000E 868170N
 Ground Height: 1.5m AOD
 Direction of Centre of View: 321/51°
 Horizontal Field of View: 90°
 Vertical Field of View: 14.2°
 Principal Distance: 522mm

Layout Information:
 Layout: ben-aketil.wfl
 Hub Height: 122.5m
 Height to Blade Tip: 200m
 Nearest Visible Turbine: T1 @ 24753m
 Number of Sets of Tips Visible: 8
 Number of Hubs Visible: 6

Wireline Key:

 Ben Aketil Wind Farm Repowering and Extension
 Operational / Under Construction
 Consented
 Scoping (each proposal is coloured individually)



Ben Aketil Wind Farm Repowering and Extension

**Viewpoint 19: Uig to Lochmaddy Ferry
 WIRELINER VISUALISATION 19b**