

Legend:

- The Site
- Proposed New Turbine Locations
- Existing Access Track
- Existing Crofters' Track
- Wind Farm Access Track
- Southern Access Track
- Hardstanding
- Construction Compound
- Borrow Pit
- Storage Bund

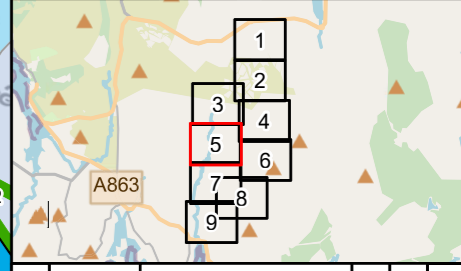
Peat depth probing point (m)

- < 0.5
- 0.55 - 1.0
- 1.05 - 1.5
- 1.55 - 2.0
- 2.05 - 2.5
- 2.55 - 3.0
- 3.05 - 3.5
- 3.55 - 4.0
- 4.05 - 4.5

Peat depth

- < 0.50
- 0.50 - 1.00
- 1.00 - 1.50
- 1.50 - 2.00
- 2.00 - 2.50
- 2.50 - 3.00
- 3.00 - 3.50
- 3.50 - 4.00
- 4.00 - 4.50

Coordinate System: British National Grid
 Projection: Transverse Mercator
 Datum: OSGB 1936 Units: Meter

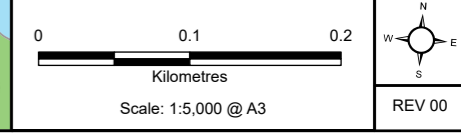


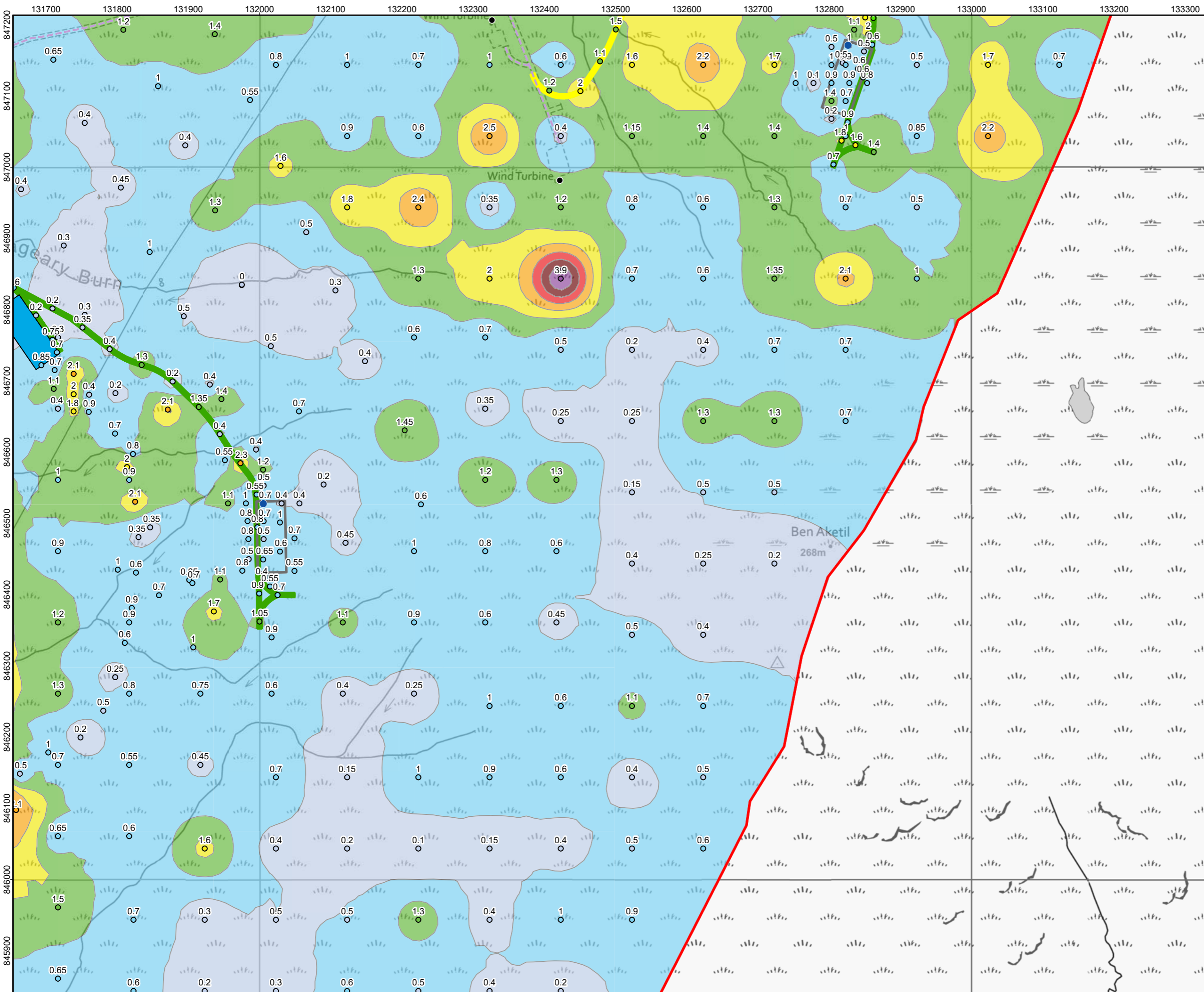
Rev	Date	Description	Drn	Chk	App
00	21/04/2023	Peat Depth	DL	SA	JS

Ben Aketil Wind Farm

TITLE: Figure 9.1.3b:
 Peat Depth
 Map 5 of 9

ID: P663617_PSRA_663617_Peat_Depth DDP





Legend:

- The Site
- Proposed New Turbine Locations
- Existing Turbine Layout
- Existing Access Track
- Existing Crofters' Track
- Floating Access Track
- Wind Farm Access Track
- Hardstanding
- Construction Compound

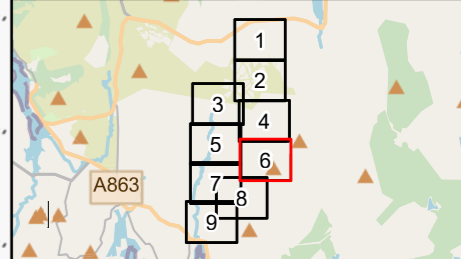
Peat depth probing point (m)

- < 0.5
- 0.55 - 1.0
- 1.05 - 1.5
- 1.55 - 2.0
- 2.05 - 2.5
- 3.55 - 4.0

Peat depth

- < 0.50
- 0.50 - 1.00
- 1.00 - 1.50
- 1.50 - 2.00
- 2.00 - 2.50
- 2.50 - 3.00
- 3.00 - 3.50
- 3.50 - 4.00

Coordinate System: British National Grid
 Projection: Transverse Mercator
 Datum: OSGB 1936 Units: Meter

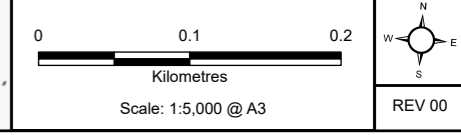


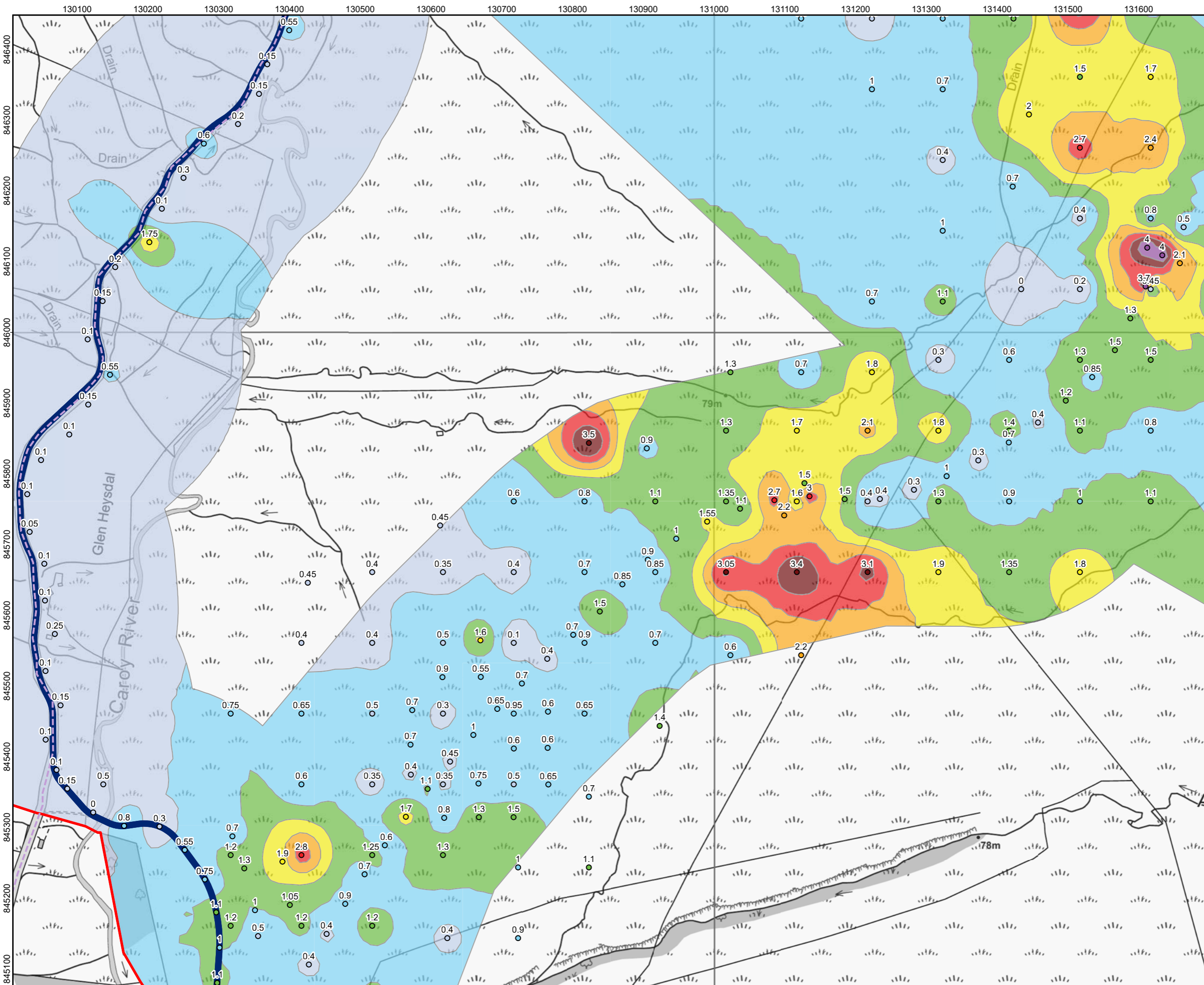
Rev	Date	Description	Drn	Chk	App
00	21/04/2023	Peat Depth	DL	SA	JS

Ben Aketil Wind Farm

TITLE: Figure 9.1.3b:
 Peat Depth
 Map 6 of 9

ID:P663617_PSRA_663617_Peat_Depth DDP





Legend:

- The Site
- Existing Access Track
- Existing Crofters' Track
- Southern Access Track

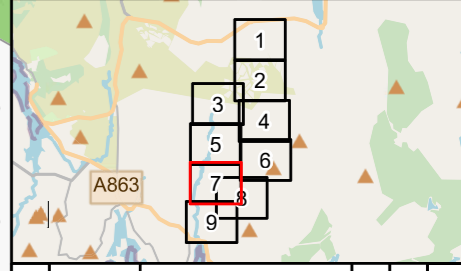
Peat depth probing point (m)

- <math>< 0.5</math>
- 0.55 - 1.0
- 1.05 - 1.5
- 1.55 - 2.0
- 2.05 - 2.5
- 2.55 - 3.0
- 3.05 - 3.5
- 3.55 - 4.0

Peat depth

- <math>< 0.50</math>
- 0.50 - 1.00
- 1.00 - 1.50
- 1.50 - 2.00
- 2.00 - 2.50
- 2.50 - 3.00
- 3.00 - 3.50
- 3.50 - 4.00

Coordinate System: British National Grid
 Projection: Transverse Mercator
 Datum: OSGB 1936 Units: Meter



Rev	Date	Description	Drn	Chk	App
00	21/04/2023	Peat Depth	DL	SA	JS

Ben Aketil Wind Farm

TITLE: Figure 9.1.3b:
 Peat Depth
 Map 7 of 9

ID:P663617_PSRA_663617_Peat_Depth DDP

