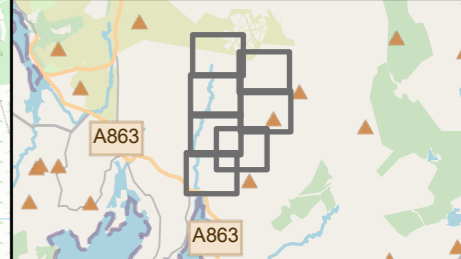


- Legend:**
- The Site
 - Proposed New Turbine Locations
 - Existing Turbine Layout
 - Hardstanding
 - Bell mouth junction modification
 - Existing Access Track
 - Existing Crofters' Track
 - Floating Track
 - Upgraded Track
 - Wind Farm Track
 - Construction Compound
 - Substation and Compound Area (Repower)
 - Substation and Compound Area (Extension)
 - Borrow Pit
 - Storage Bund
 - Battery storage
 - Planning Submission Layout (Superseded)
 - Planning Submission Layout Footprint

Coordinate System: British National Grid
 Projection: Transverse Mercator
 Datum: OSGB 1936 Units: Meter

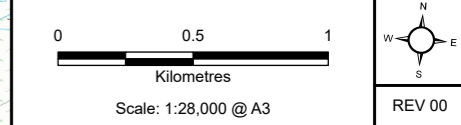


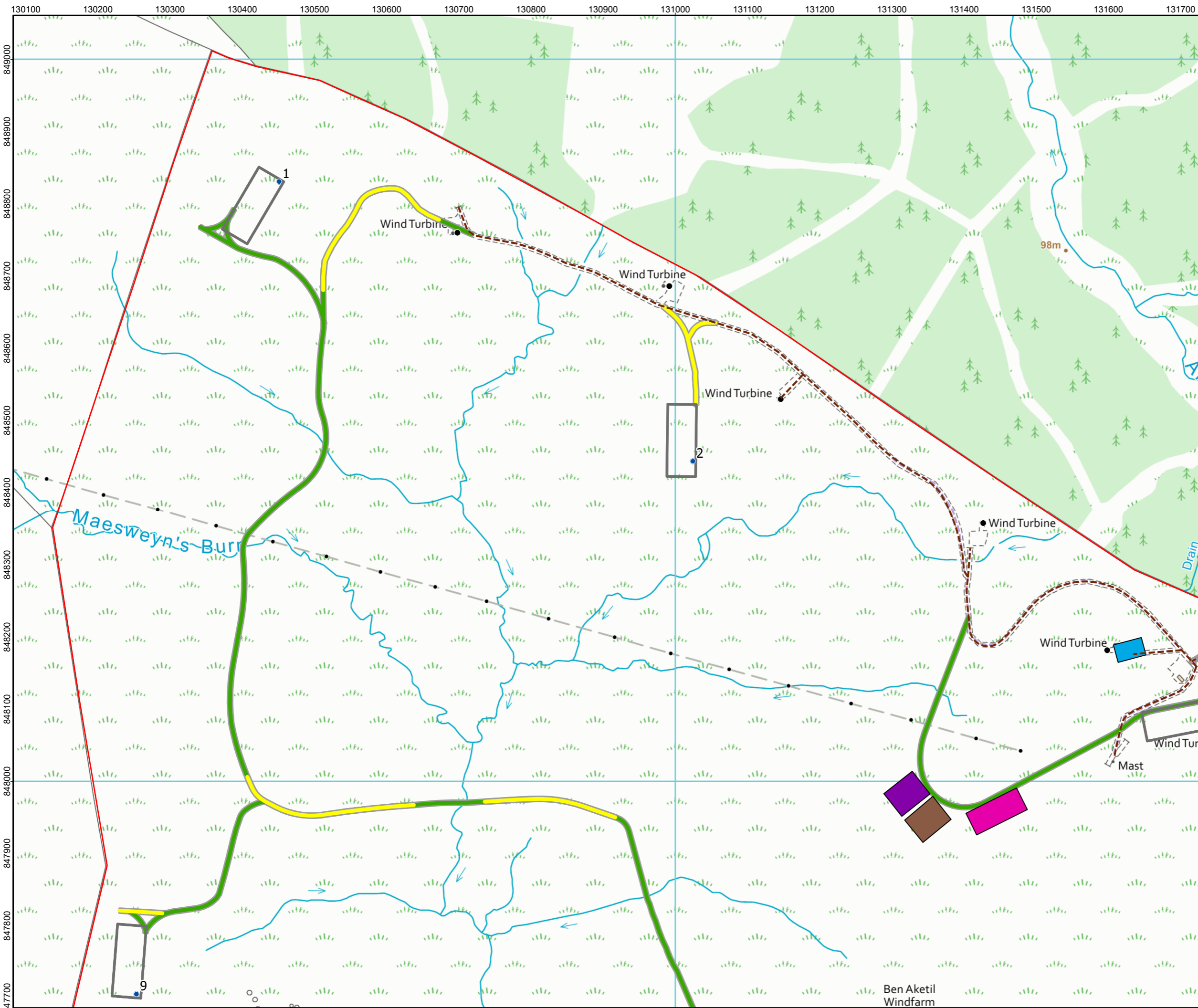
Rev	Date	Description	Drn	Chk	App
00	19/06/2024	Site Layout	DL	SA	JS

Ben Aketil Wind Farm

TITLE: Figure 1.1:
 Site Layout
 Overview

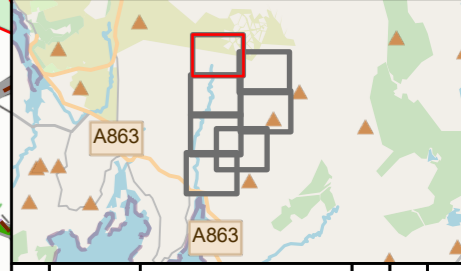
ID:P663617_POST_EIA_663617_Fig1.1_SiteLayoutOverview





- Legend:**
- The Site
 - Proposed New Turbine Locations
 - Existing Turbine Layout
 - Hardstanding
 - Existing Access Track
 - Existing Crofters' Track
 - Floating Track
 - Wind Farm Track
 - Construction Compound
 - Substation and Compound Area (Repower)
 - Substation and Compound Area (Extension)
 - Battery storage
 - Planning Submission Layout (Superseded)
 - Planning Submission Layout Footprint

Coordinate System: British National Grid
 Projection: Transverse Mercator
 Datum: OSGB 1936 Units: Meter

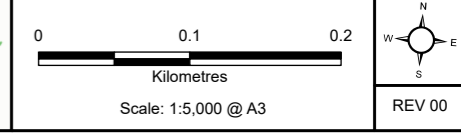


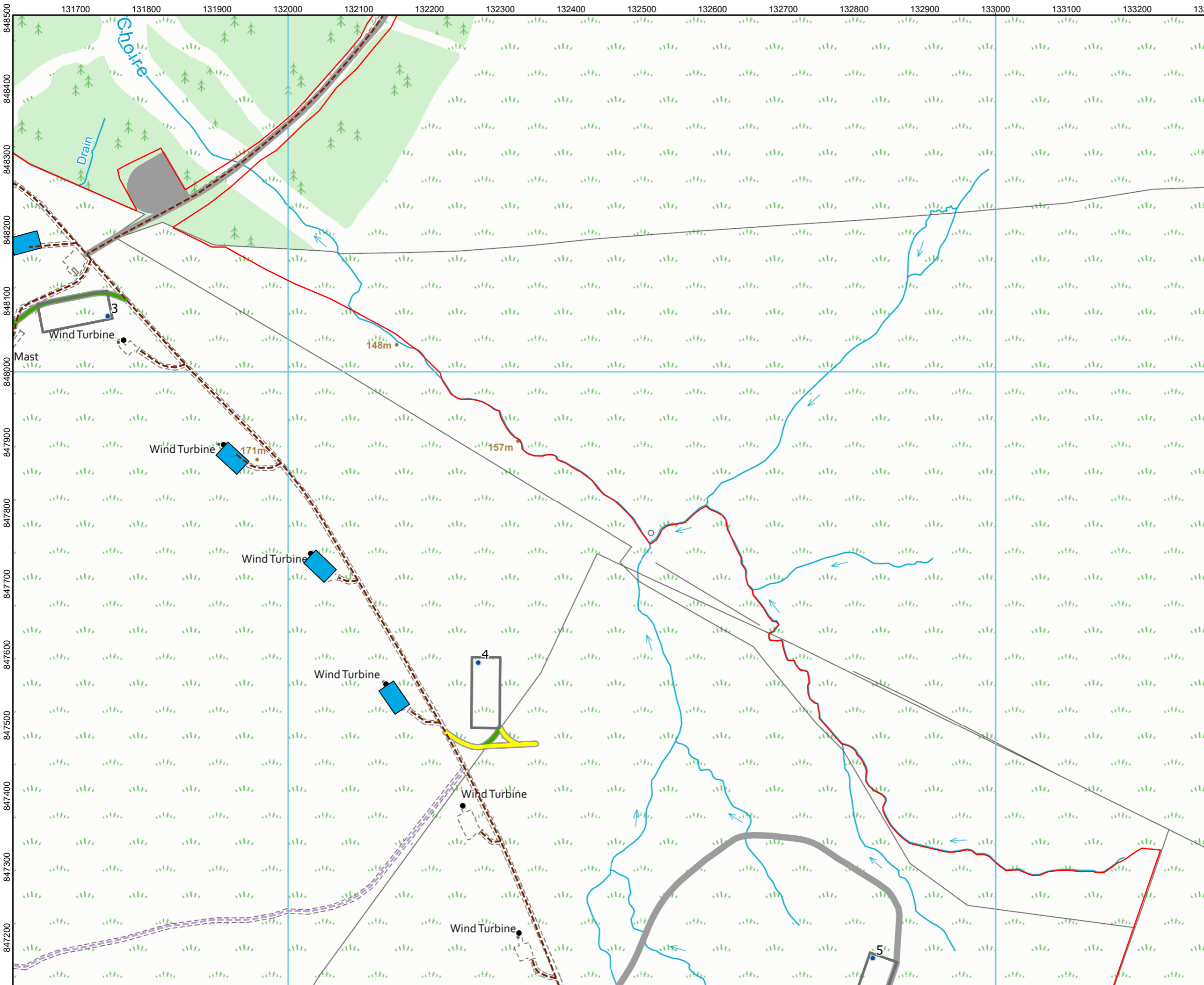
Rev	Date	Description	Drn	Chk	App
00	19/06/2024	Site Layout	DL	SA	JS

Ben Aketil Wind Farm

TITLE: Figure 1.1:
 Site Layout
 Map 1 of 7

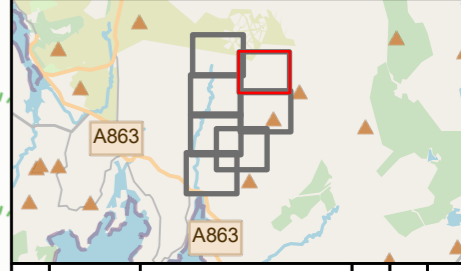
ID: P663617_POST_EIA_663617_SiteLayout DDP





- Legend:**
- The Site
 - Proposed New Turbine Locations
 - Existing Turbine Layout
 - Hardstanding
 - Existing Access Track
 - Existing Crofters' Track
 - Floating Track
 - Wind Farm Track
 - Construction Compound
- Planning Submission Layout (Superseded)
- Planning Submission Layout Footprint

Coordinate System: British National Grid
 Projection: Transverse Mercator
 Datum: OSGB 1936 Units: Meter

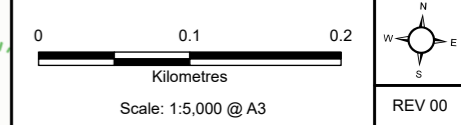


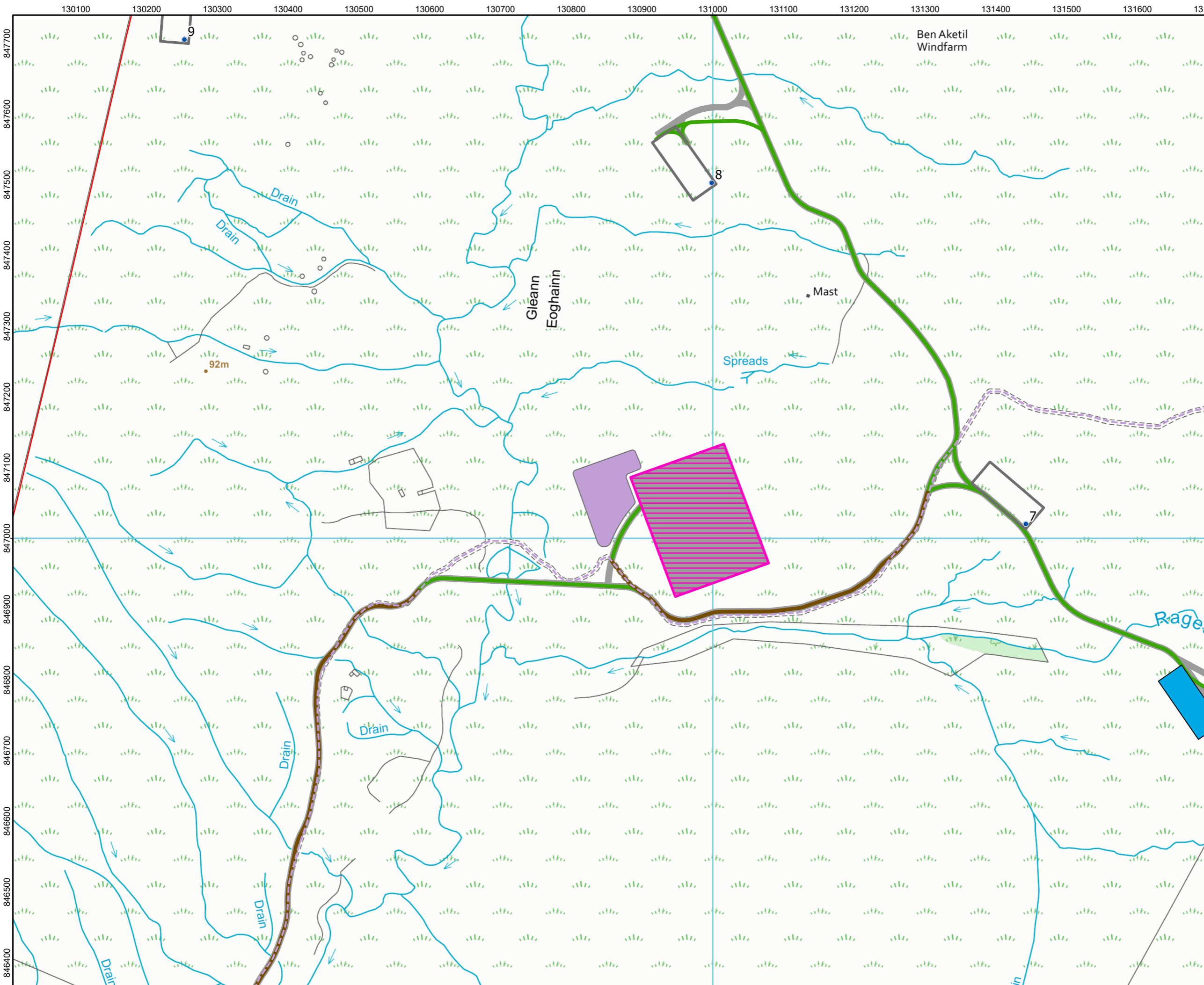
Rev	Date	Description	Drn	Chk	App
00	19/06/2024	Site Layout	DL	SA	JS

Ben Aketil Wind Farm

TITLE: Figure 1.1:
 Site Layout
 Map 2 of 7

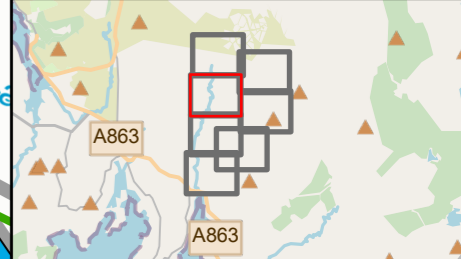
ID:P663617_POST_EIA_663617_SiteLayout DDP





- Legend:**
- The Site
 - Proposed New Turbine Locations
 - Hardstanding
 - Existing Crofters' Track
 - Upgraded Track
 - Wind Farm Track
 - Construction Compound
 - Borrow Pit
 - Storage Bund
- Planning Submission Layout (Superseded)
- Planning Submission Layout Footprint

Coordinate System: British National Grid Projection: Transverse Mercator
Datum: OSGB 1936 Units: Meter



Rev	Date	Description	Drn	Chk	App
00	19/06/2024	Site Layout	DL	SA	JS

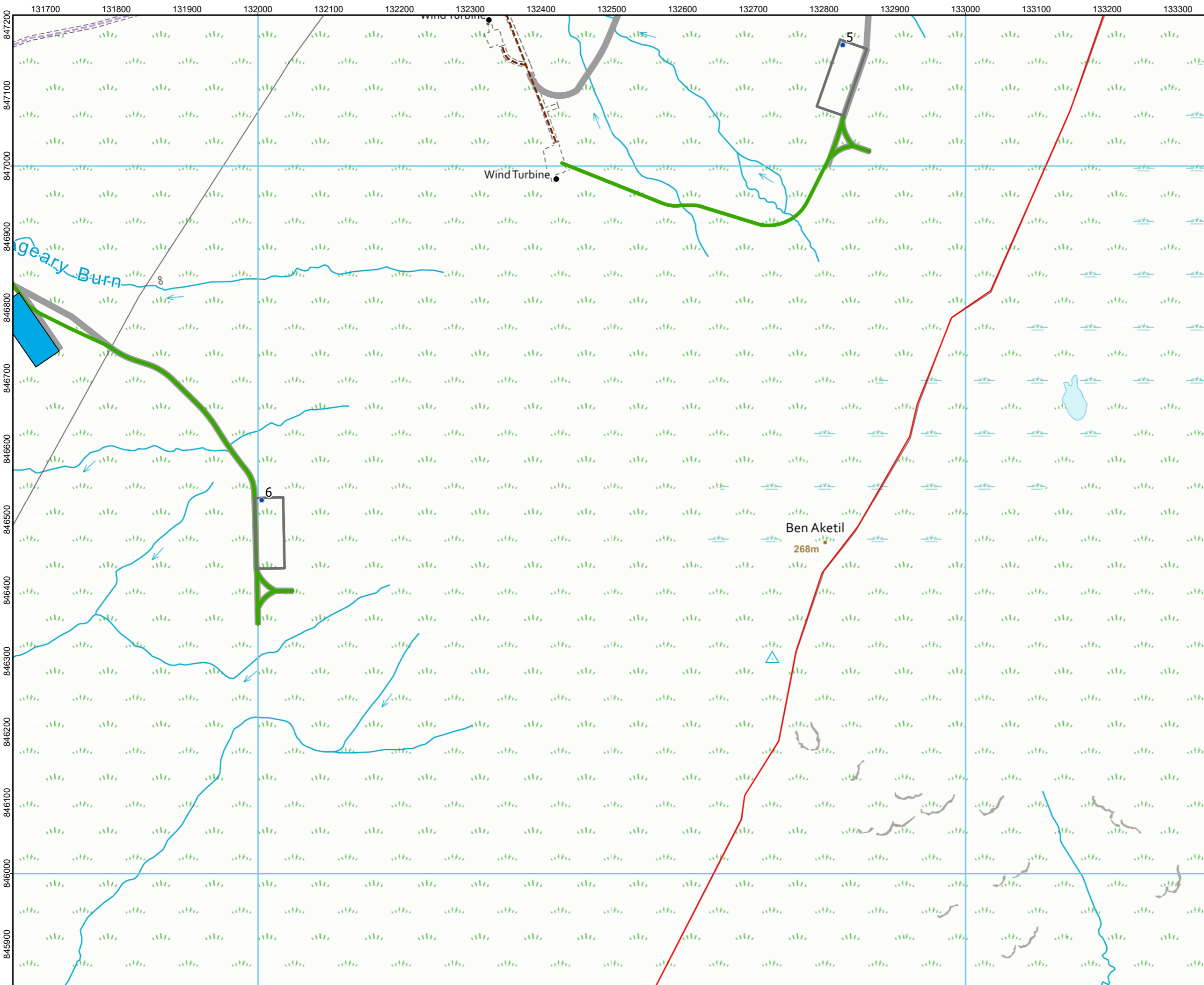
Ben Aketil Wind Farm

TITLE: Figure 1.1:
Site Layout
Map 3 of 7

ID: P663617_POST_EIA_663617_SiteLayout DDP

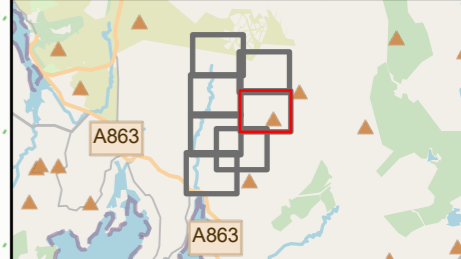
Scale: 1:5,000 @ A3

REV 00



- Legend:**
- The Site
 - Proposed New Turbine Locations
 - Existing Turbine Layout
 - Hardstanding
 - Existing Access Track
 - Existing Crofters' Track
 - Wind Farm Track
 - Construction Compound
- Planning Submission Layout (Superseded)
- Planning Submission Layout Footprint

Coordinate System: British National Grid
 Datum: OSGB 1936
 Units: Meter
 Projection: Transverse Mercator

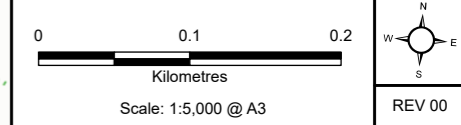


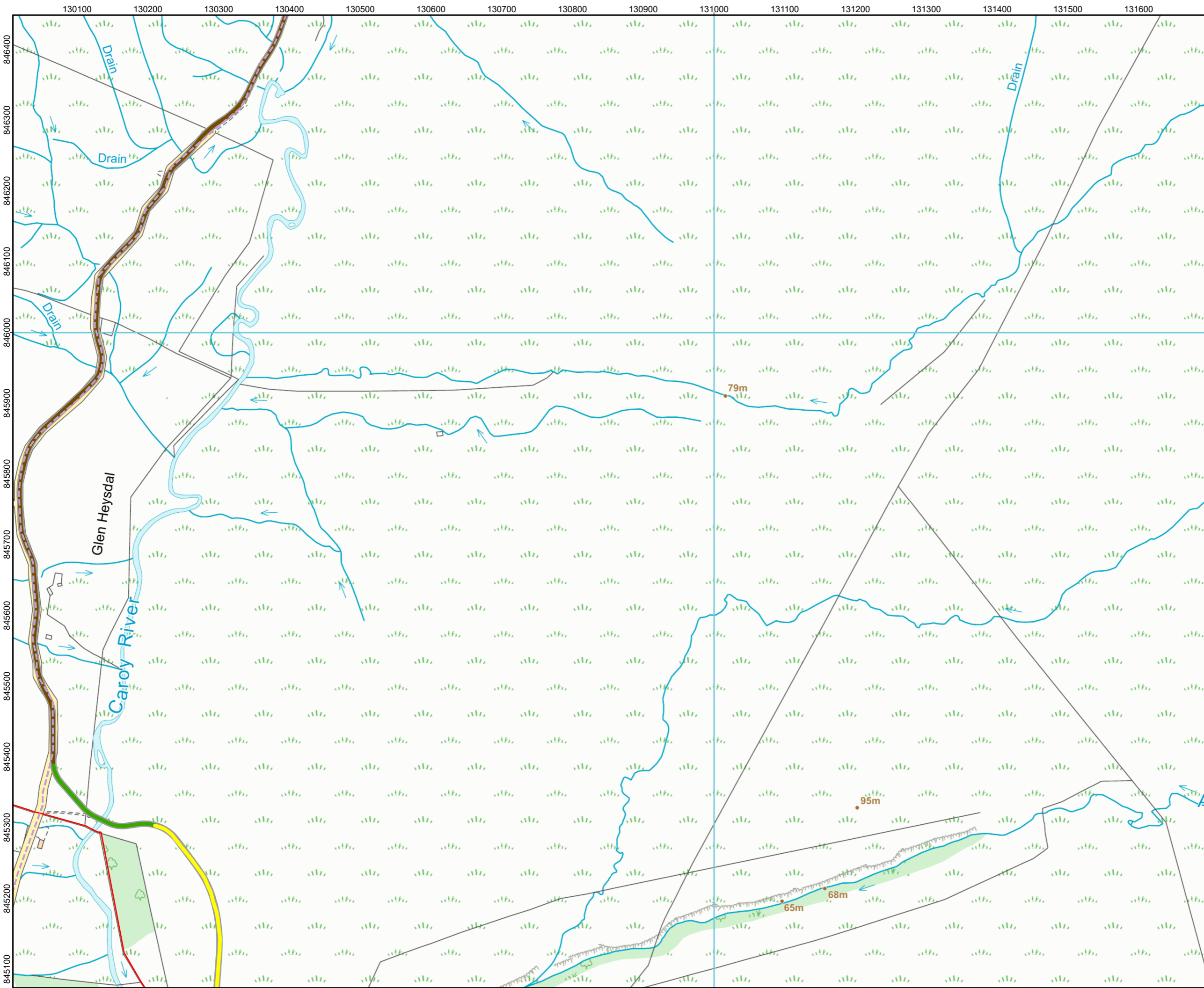
Rev	Date	Description	Drn	Chk	App
00	19/06/2024	Site Layout	DL	SA	JS

Ben Aketil Wind Farm

TITLE: Figure 1.1:
 Site Layout
 Map 4 of 7

ID: P663617_POST_EIA_663617_SiteLayout DDP





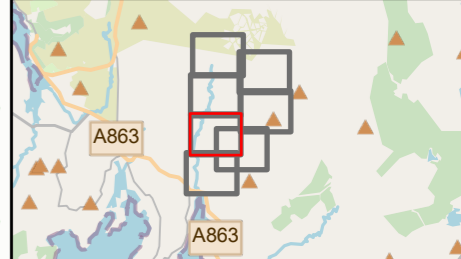
Legend:

- The Site
- Existing Crofters' Track
- Floating Track
- Upgraded Track
- Wind Farm Track

Planning Submission Layout (Superseded)

- Planning Submission Layout Footprint

Coordinate System: British National Grid Projection: Transverse Mercator
Datum: OSGB 1936 Units: Meter



Rev	Date	Description	Drn	Chk	App
00	19/06/2024	Site Layout	DL	SA	JS

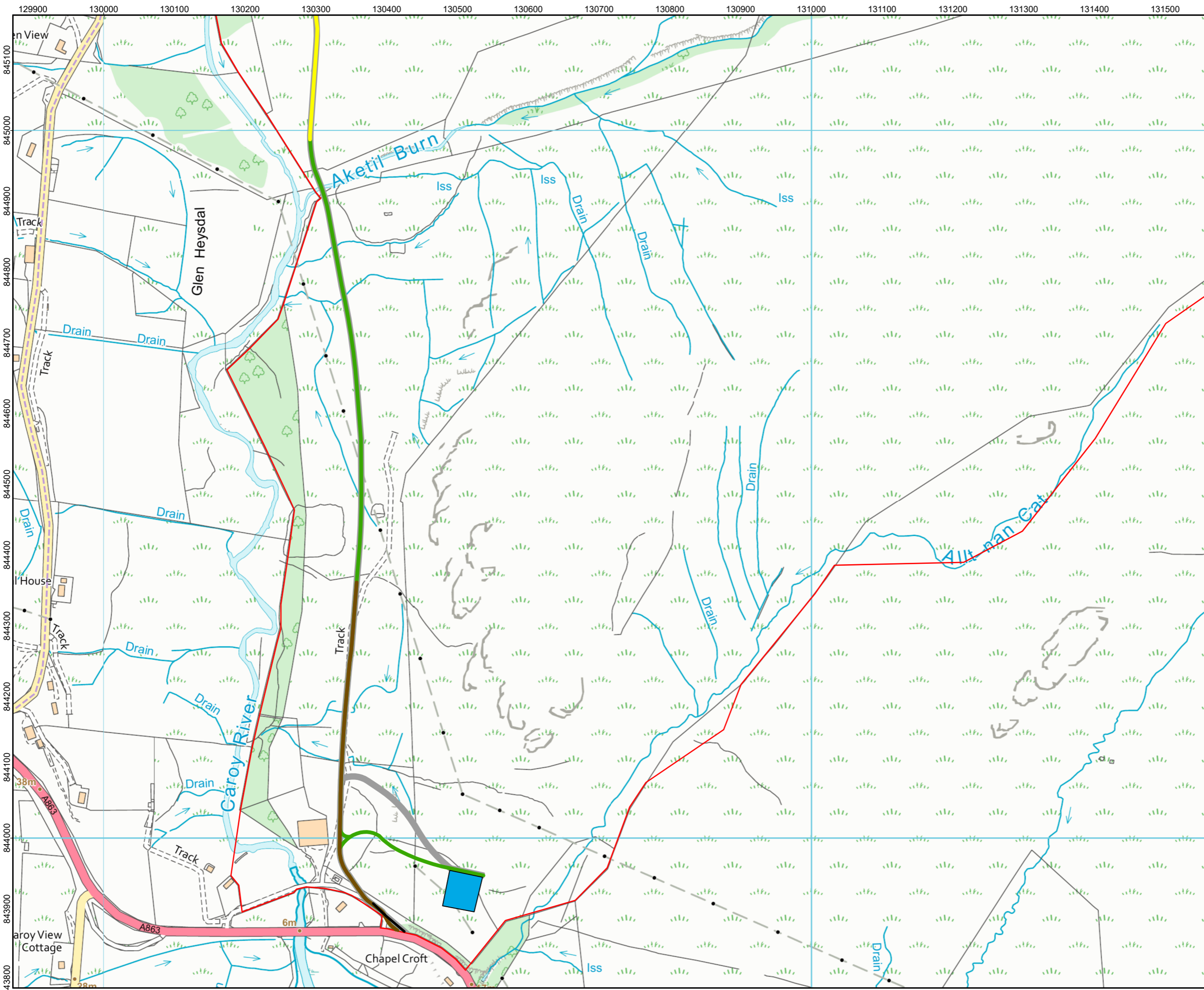
Ben Aketil Wind Farm

TITLE: Figure 1.1:
Site Layout
Map 5 of 7

ID:P663617_POST_EIA_663617_SiteLayout DDP

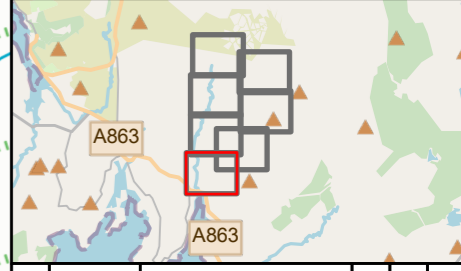
Scale: 1:5,000 @ A3

REV 00



- Legend:**
- The Site
 - Bell mouth junction modification
 - Floating Track
 - Upgraded Track
 - Wind Farm Track
 - Construction Compound
- Planning Submission Layout (Superseded)
- Planning Submission Layout Footprint

Coordinate System: British National Grid
 Projection: Transverse Mercator
 Datum: OSGB 1936
 Units: Meter

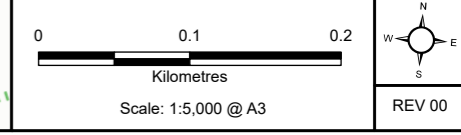


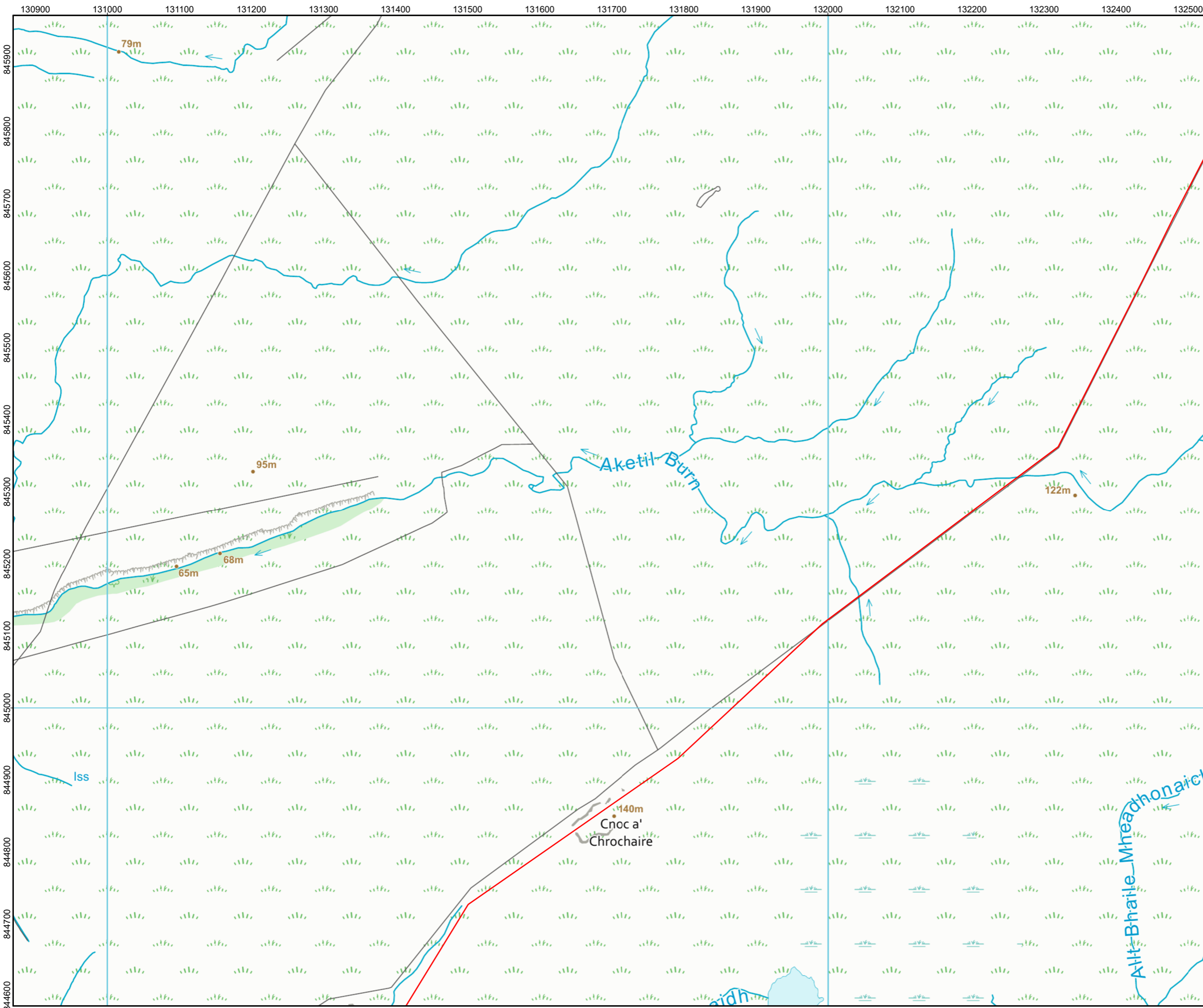
Rev	Date	Description	Drm	Chk	App
00	19/06/2024	Site Layout	DL	SA	JS

Ben Aketil Wind Farm

TITLE: Figure 1.1:
 Site Layout
 Map 6 of 7

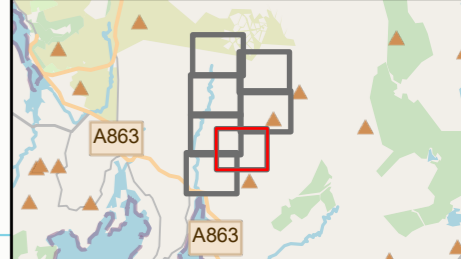
ID:P663617_POST_EIA_663617_SiteLayout DDP





Legend:
 The Site

Coordinate System: British National Grid
 Projection: Transverse Mercator
 Datum: OSGB 1936 Units: Meter



Rev	Date	Description	Drn	Chk	App
00	19/06/2024	Site Layout	DL	SA	JS

Ben Aketil Wind Farm

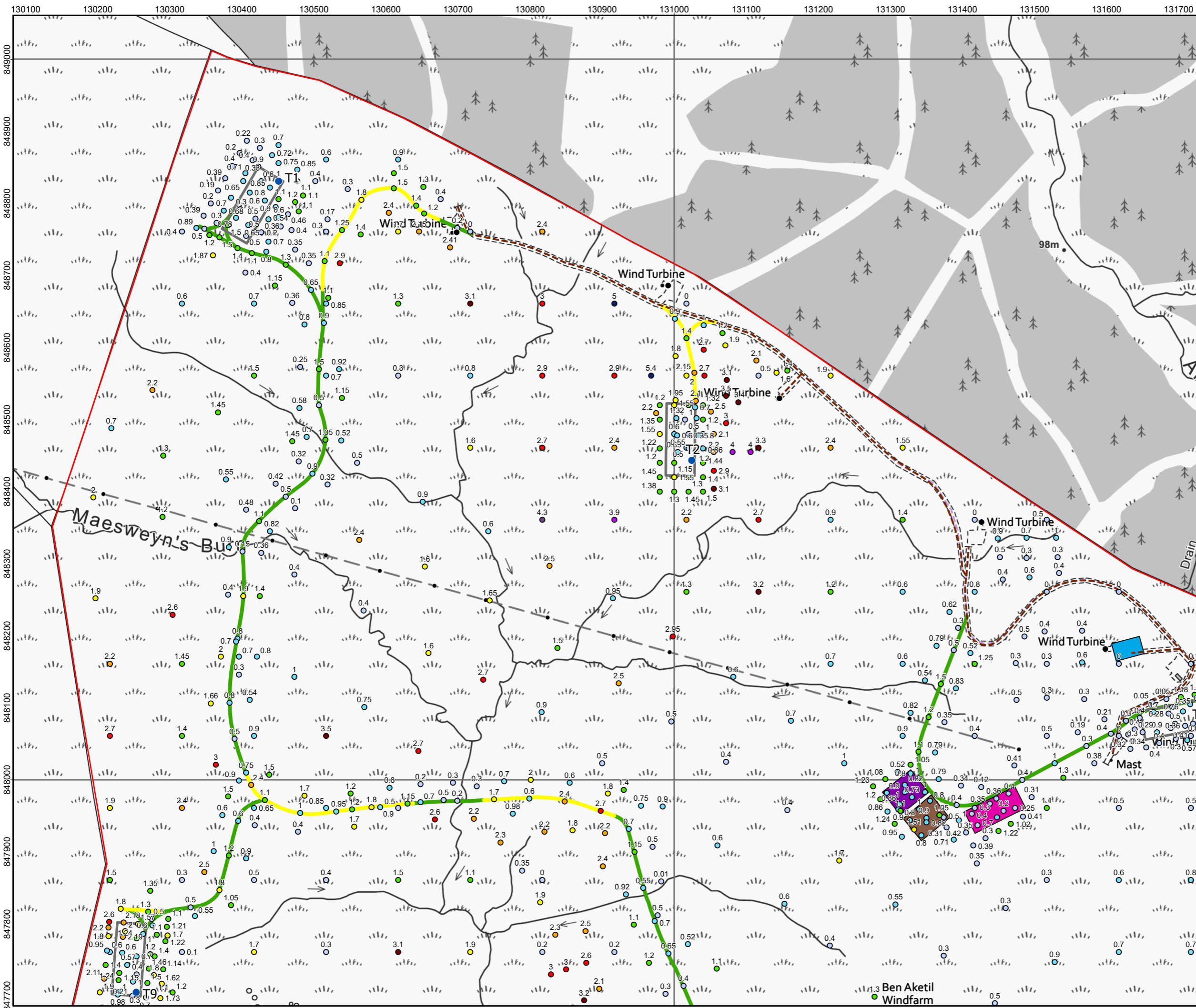
TITLE: Figure 1.1:
 Site Layout
 Map 7 of 7

ID: P663617_POST_EIA_663617_SiteLayout DDP

0 0.1 0.2
 Kilometres

Scale: 1:5,000 @ A3

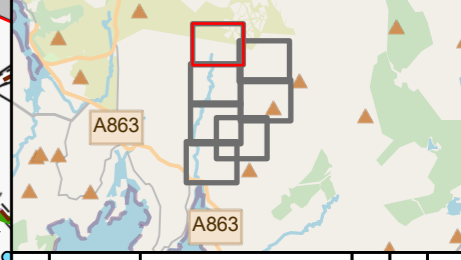
REV 00



- Legend:**
- The Site
 - Proposed New Turbine Locations
 - Existing Turbine Layout
 - Hardstanding
 - Existing Access Track
 - Existing Crofters' Track
 - Floating Track
 - Wind Farm Track
 - Construction Compound
 - Substation and Compound Area (Repower)
 - Substation and Compound Area (Extension)
 - Battery storage

- Peat depth probing point (m)
- < 0.5
 - 0.51 - 1.0
 - 1.01 - 1.5
 - 1.51 - 2.0
 - 2.01 - 2.5
 - 2.55 - 3.0
 - 3.05 - 3.5
 - 3.55 - 4.0
 - 4.05 - 4.5
 - > 4.5

Coordinate System: British National Grid
 Projection: Transverse Mercator
 Datum: OSGB 1936 Units: Meter

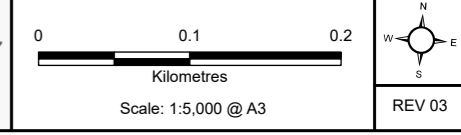


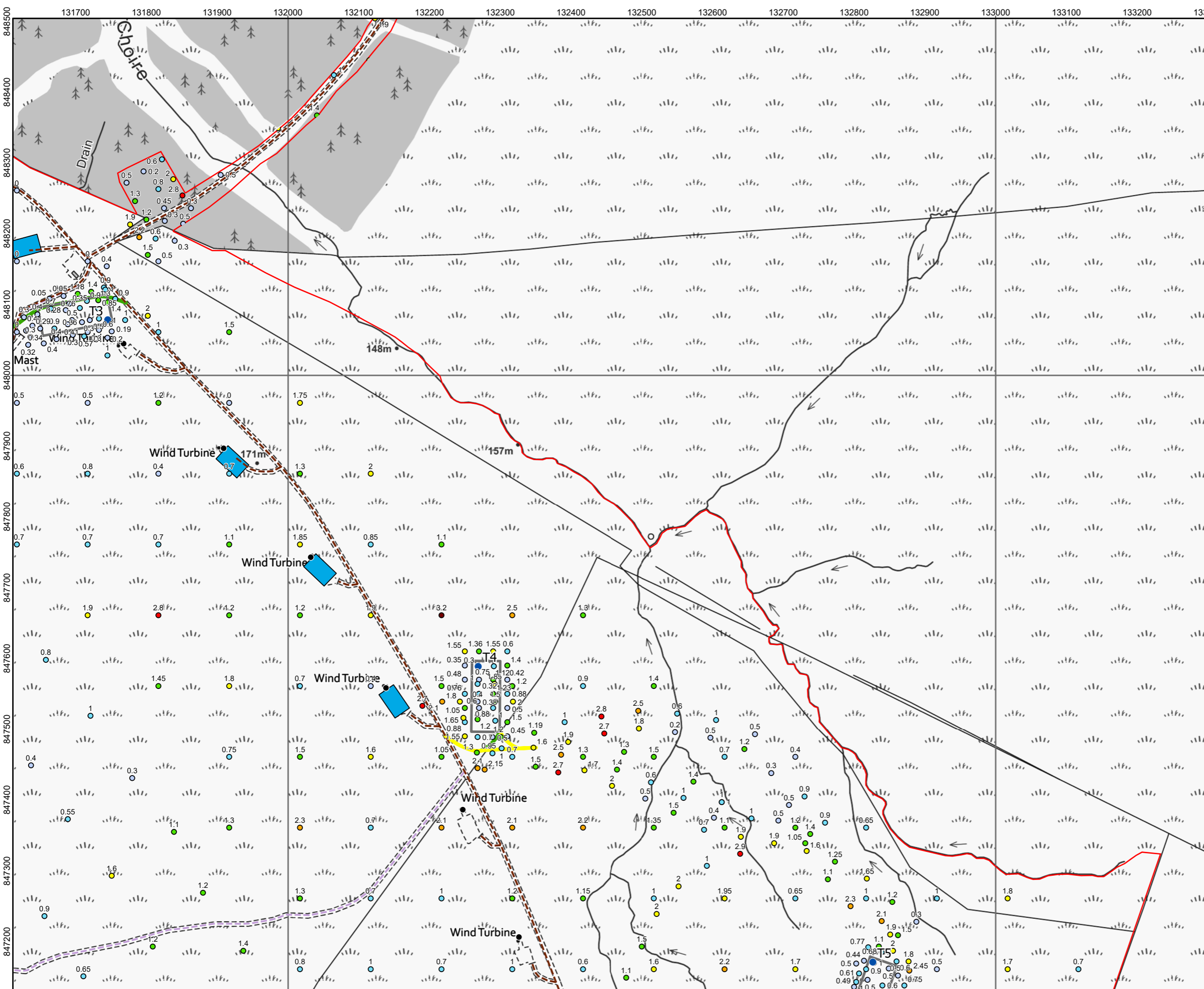
Rev	Date	Description	Drn	Chk	App
03	19/06/2024	Revised Site Layout	DL	SA	JS
02	21/02/2024	Revised Peat data	DL	SA	RB
01	28/04/2023	Revised Logo	DL	SA	DB

Ben Aketil Wind Farm

TITLE: Figure 2.1:
 Peat Depth
 Map 1 of 7

ID:P663617_PSRA_663617_Peat_Depth Points DDP





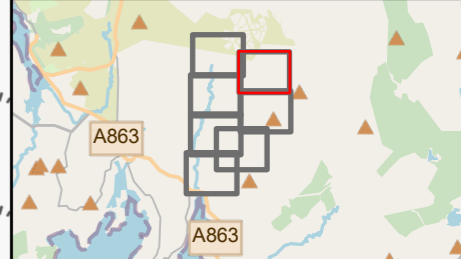
Legend:

- The Site
- Proposed New Turbine Locations
- Existing Turbine Layout
- Hardstanding
- Existing Access Track
- Existing Crofters' Track
- Floating Track
- Wind Farm Track
- Construction Compound

Peat depth probing point (m)

- < 0.5
- 0.51 - 1.0
- 1.01 - 1.5
- 1.51 - 2.0
- 2.01 - 2.5
- 2.55 - 3.0
- 3.05 - 3.5

Coordinate System: British National Grid
 Projection: Transverse Mercator
 Datum: OSGB 1936
 Units: Meter



Rev	Date	Description	Drn	Chk	App
03	19/06/2024	Revised Site Layout	DL	SA	JS
02	21/02/2024	Revised Peat data	DL	SA	RB
01	28/04/2023	Revised Logo	DL	SA	DB

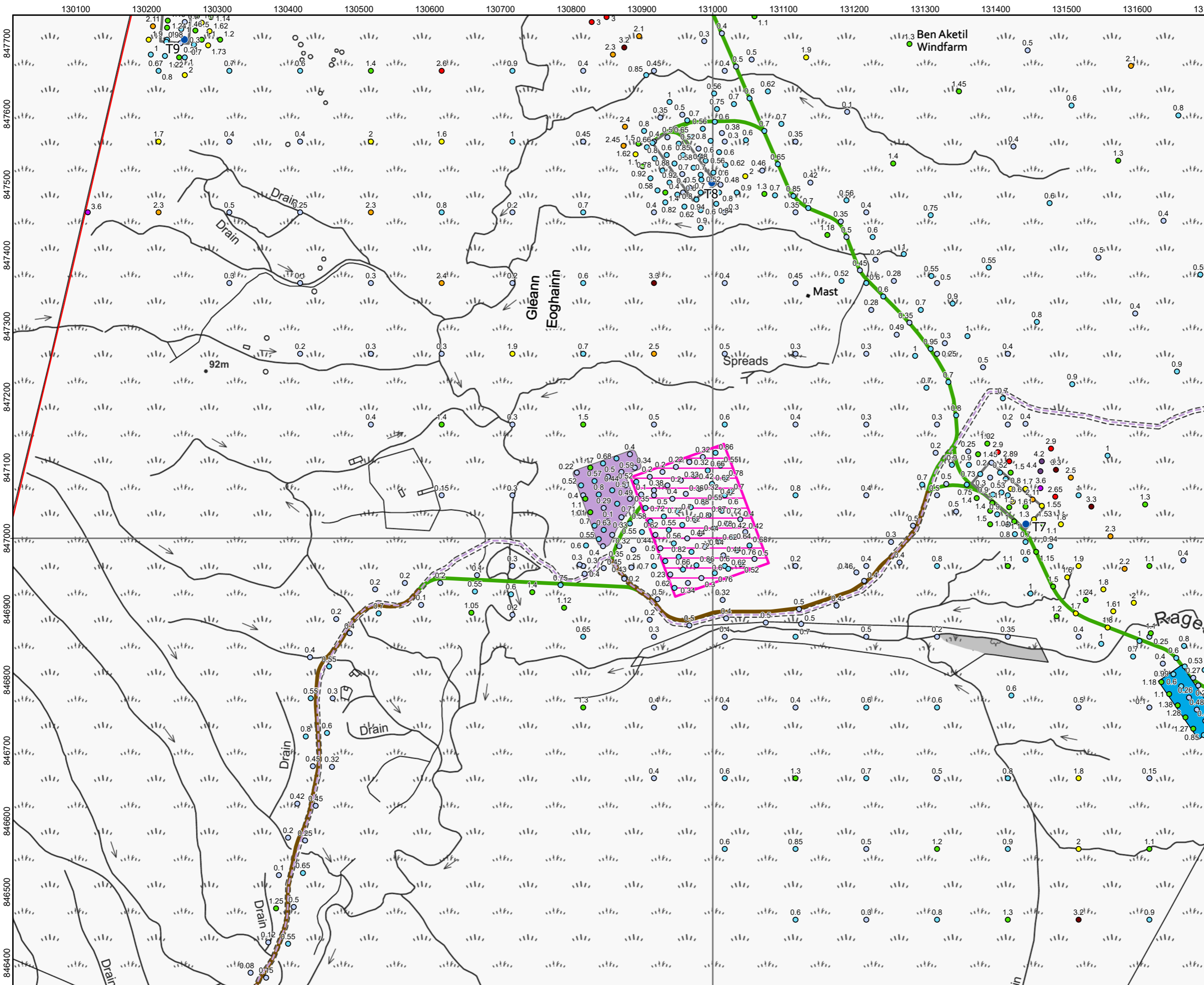
Ben Aketil Wind Farm

TITLE: Figure 2.1:
 Peat Depth
 Map 2 of 7

ID:P663617_PSRA_663617_Peat_Depth Points DDP

Scale: 1:5,000 @ A3

REV 03



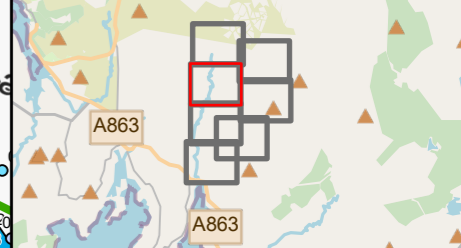
Legend:

- The Site
- Proposed New Turbine Locations
- Hardstanding
- Existing Crofters' Track
- Upgraded Track
- Wind Farm Track
- Construction Compound
- Borrow Pit
- Storage Bund

Peat depth probing point (m)

- < 0.5
- 0.51 - 1.0
- 1.01 - 1.5
- 1.51 - 2.0
- 2.01 - 2.5
- 2.55 - 3.0
- 3.05 - 3.5
- 3.55 - 4.0
- 4.05 - 4.5

Coordinate System: British National Grid
 Projection: Transverse Mercator
 Datum: OSGB 1936 Units: Meter



Rev	Date	Description	Drn	Chk	App
03	19/06/2024	Revised Site Layout	DL	SA	JS
02	21/02/2024	Revised Peat data	DL	SA	RB
01	28/04/2023	Revised Logo	DL	SA	DB

Ben Aketil Wind Farm

RSK Renantis

TITLE: Figure 2.1:
Peat Depth
Map 3 of 7

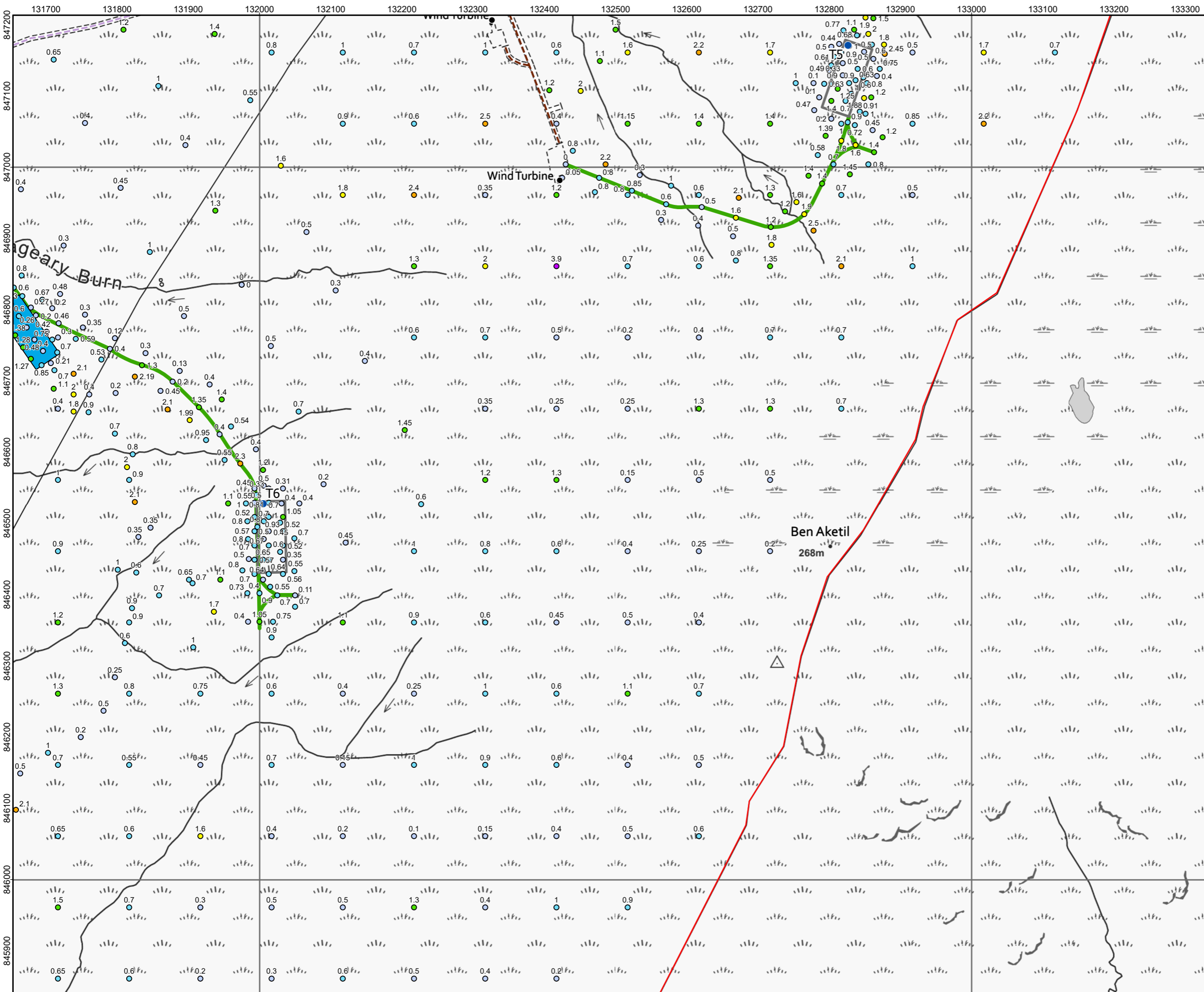
ID:P663617_PSRA_663617_Peat_Depth Points DDP

0 0.1 0.2

Kilometres

Scale: 1:5,000 @ A3

REV 03



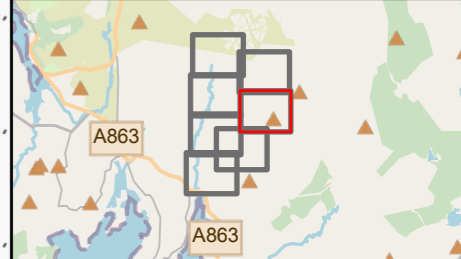
Legend:

- The Site
- Proposed New Turbine Locations
- Existing Turbine Layout
- Hardstanding
- Existing Access Track
- Existing Crofters' Track
- Wind Farm Track
- Construction Compound

Peat depth probing point (m)

- < 0.5
- 0.51 - 1.0
- 1.01 - 1.5
- 1.51 - 2.0
- 2.01 - 2.5
- 3.55 - 4.0

Coordinate System: British National Grid
 Projection: Transverse Mercator
 Datum: OSGB 1936 Units: Meter

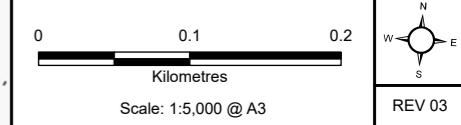


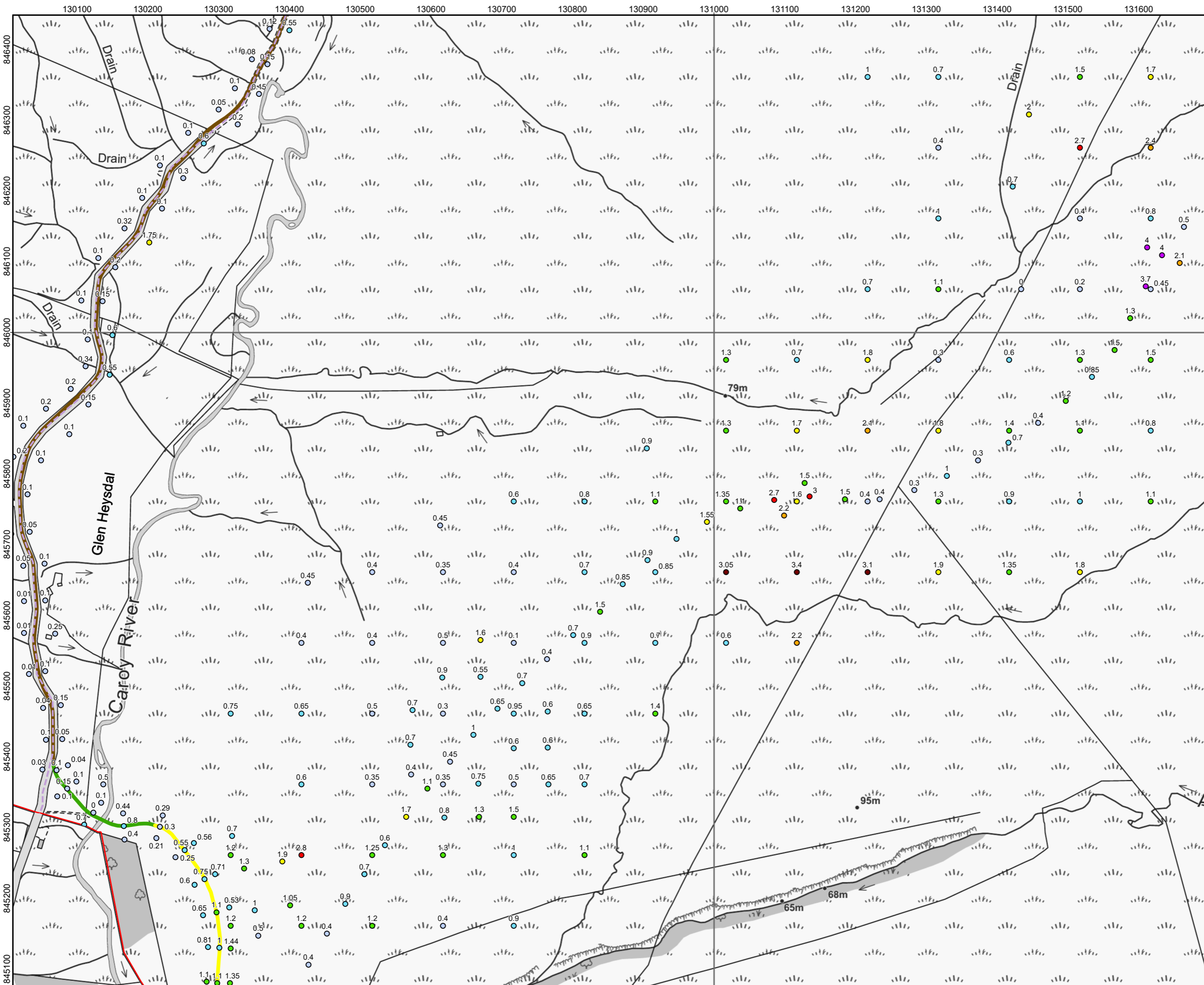
Rev	Date	Description	Drn	Chk	App
03	19/06/2024	Revised Site Layout	DL	SA	JS
02	21/02/2024	Revised Peat data	DL	SA	RB
01	28/04/2023	Revised Logo	DL	SA	DB

Ben Aketil Wind Farm

TITLE: Figure 2.1:
 Peat Depth
 Map 4 of 7

ID:P663617_PSRA_663617_Peat_Depth Points DDP





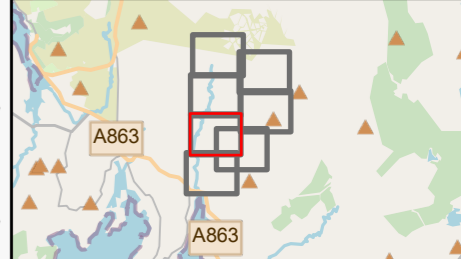
Legend:

- The Site
- Existing Crofters' Track
- Floating Track
- Upgraded Track
- Wind Farm Track

Peat depth probing point (m)

- < 0.5
- 0.51 - 1.0
- 1.01 - 1.5
- 1.51 - 2.0
- 2.01 - 2.5
- 2.55 - 3.0
- 3.05 - 3.5
- 3.55 - 4.0

Coordinate System: British National Grid
 Projection: Transverse Mercator
 Datum: OSGB 1936 Units: Meter



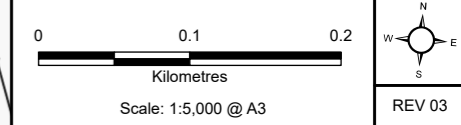
Rev	Date	Description	Drn	Chk	App
03	19/06/2024	Revised Site Layout	DL	SA	JS
02	21/02/2024	Revised Peat data	DL	SA	RB
01	28/04/2023	Revised Logo	DL	SA	DB

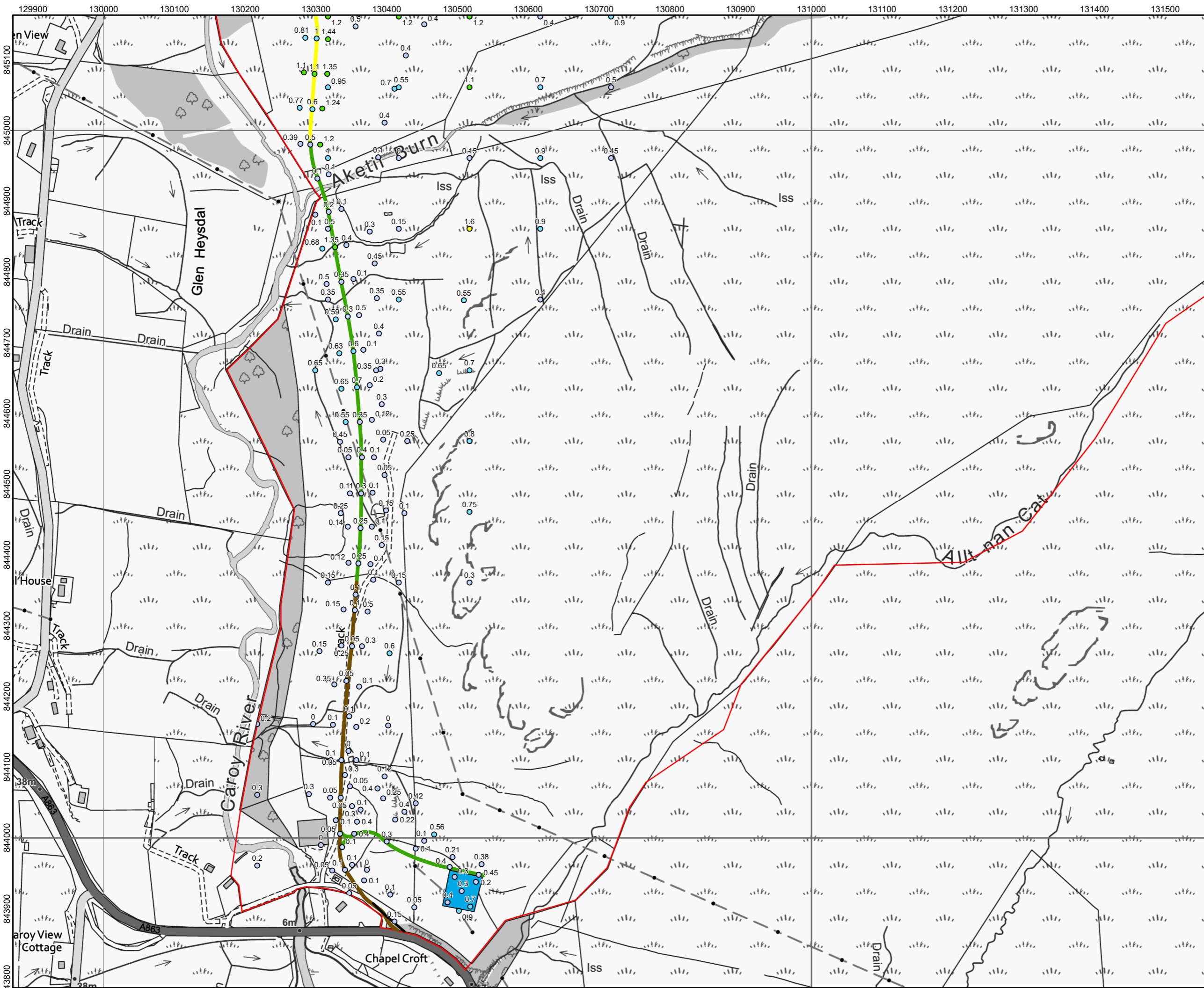
Ben Aketil Wind Farm



TITLE: Figure 2.1:
 Peat Depth
 Map 5 of 7

ID:P663617_PSRA_663617_Peat_Depth Points DDP





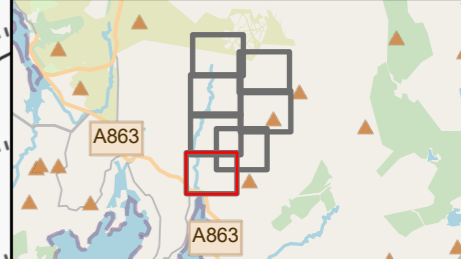
Legend:

- The Site
- Bell mouth junction modification
- Floating Track
- Upgraded Track
- Wind Farm Track
- Construction Compound

Peat depth probing point (m)

- < 0.5
- 0.51 - 1.0
- 1.01 - 1.5
- 1.51 - 2.0

Coordinate System: British National Grid
 Projection: Transverse Mercator
 Datum: OSGB 1936 Units: Meter



Rev	Date	Description	Drn	Chk	App
03	19/06/2024	Revised Site Layout	DL	SA	JS
02	21/02/2024	Revised Peat data	DL	SA	RB
01	28/04/2023	Revised Logo	DL	SA	DB

Ben Aketil Wind Farm

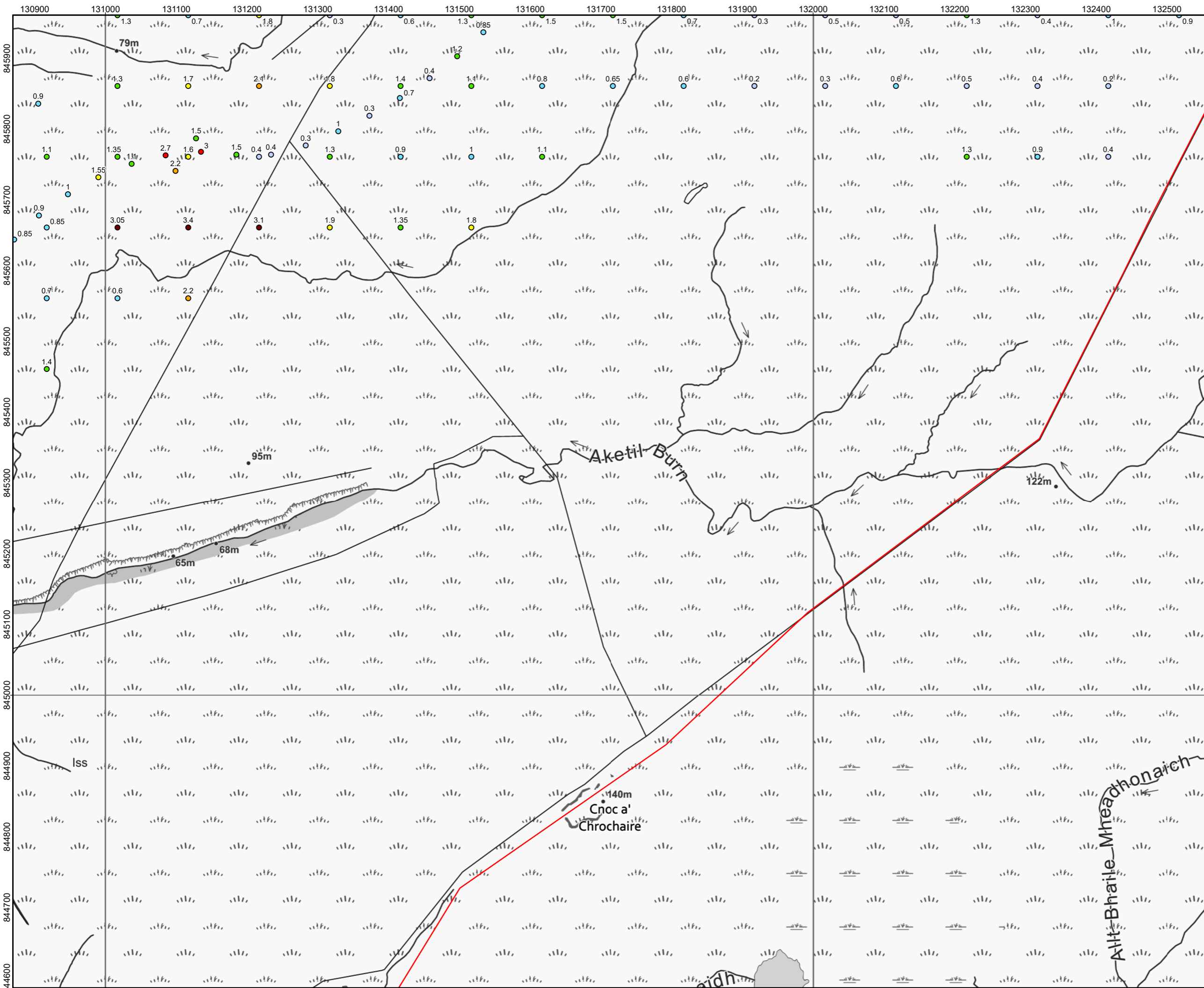
TITLE: Figure 2.1:
 Peat Depth
 Map 6 of 7

ID:P663617_PSRA_663617_Peat_Depth Points DDP

0 0.1 0.2
 Kilometres

Scale: 1:5,000 @ A3

REV 03



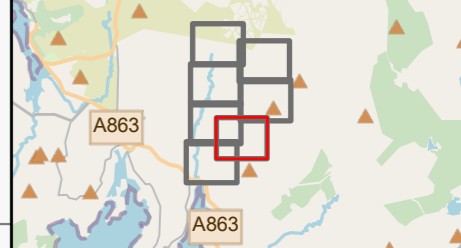
Legend:

The Site

Peat depth probing point (m)

- < 0.5
- 0.51 - 1.0
- 1.01 - 1.5
- 1.51 - 2.0
- 2.01 - 2.5
- 2.55 - 3.0
- 3.05 - 3.5

Coordinate System: British National Grid
 Projection: Transverse Mercator
 Datum: OSGB 1936 Units: Meter



Rev	Date	Description	Drn	Chk	App
03	19/06/2024	Revised Site Layout	DL	SA	JS
02	21/02/2024	Revised Peat data	DL	SA	RB
01	28/04/2023	Revised Logo	DL	SA	DB

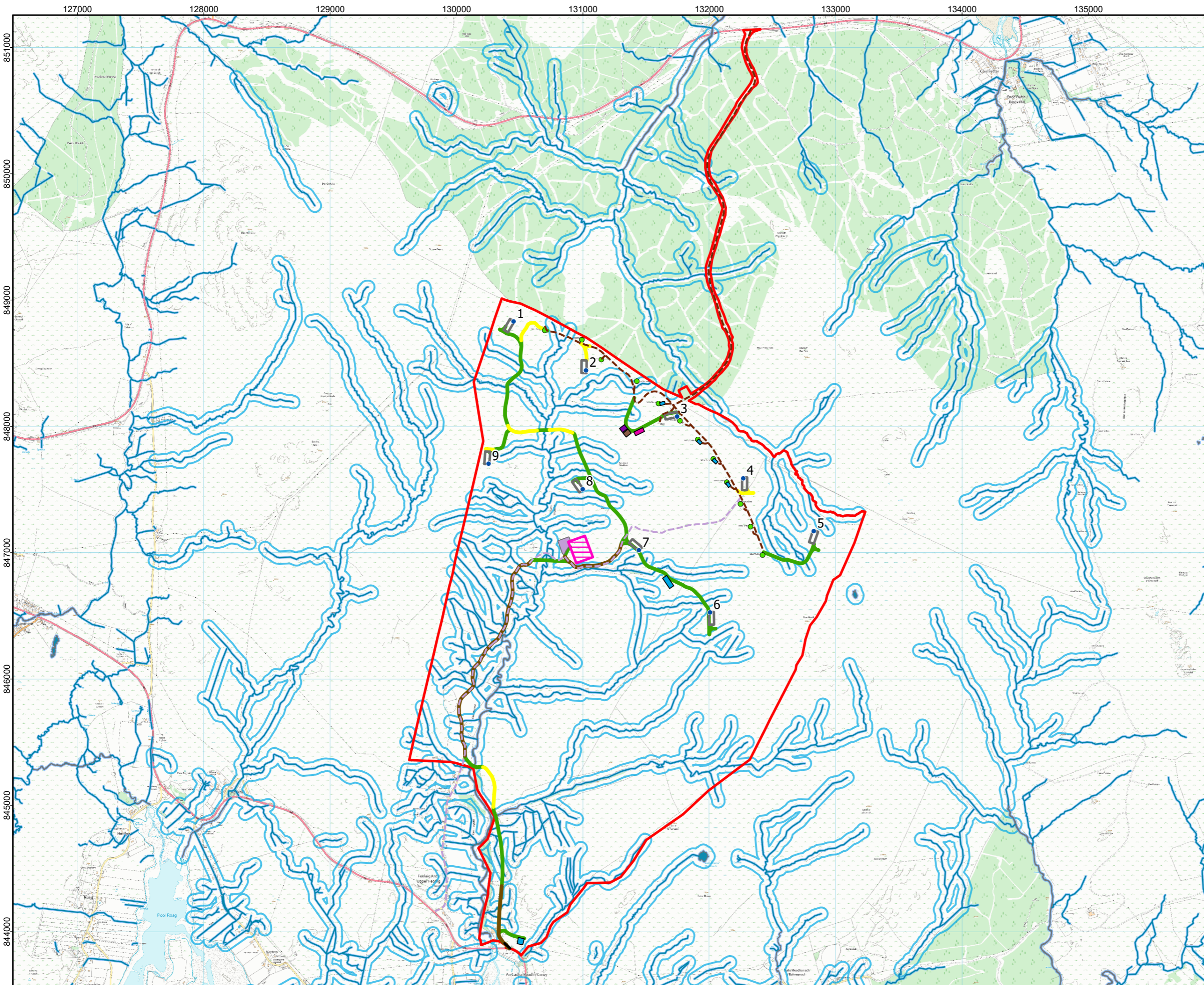
Ben Aketil Wind Farm

TITLE: Figure 2.1:
 Peat Depth
 Map 7 of 7

ID:P663617_PSRA_663617_Peat_Depth Points DDP

Scale: 1:5,000 @ A3

REV 03



- Legend:**
- The Site
 - Proposed New Turbine Locations
 - Existing Turbine Layout
 - Hardstanding
 - Bell mouth junction modification
 - Existing Access Track
 - Existing Crofters' Track
 - Floating Track
 - Wind Farm Track
 - Construction Compound
 - Substation and Compound Area (Repower)
 - Substation and Compound Area (Extension)
 - Borrow Pit
 - Storage Bund
 - Battery storage
 - Watercourse
 - Surface Water Feature
 - Surface Water 10m Buffer
 - Surface Water 50m Buffer

Coordinate System: British National Grid
 Projection: Transverse Mercator
 Datum: OSGB 1936
 Units: Meter

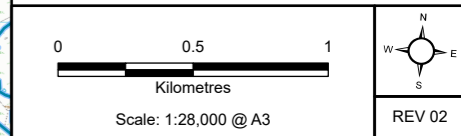


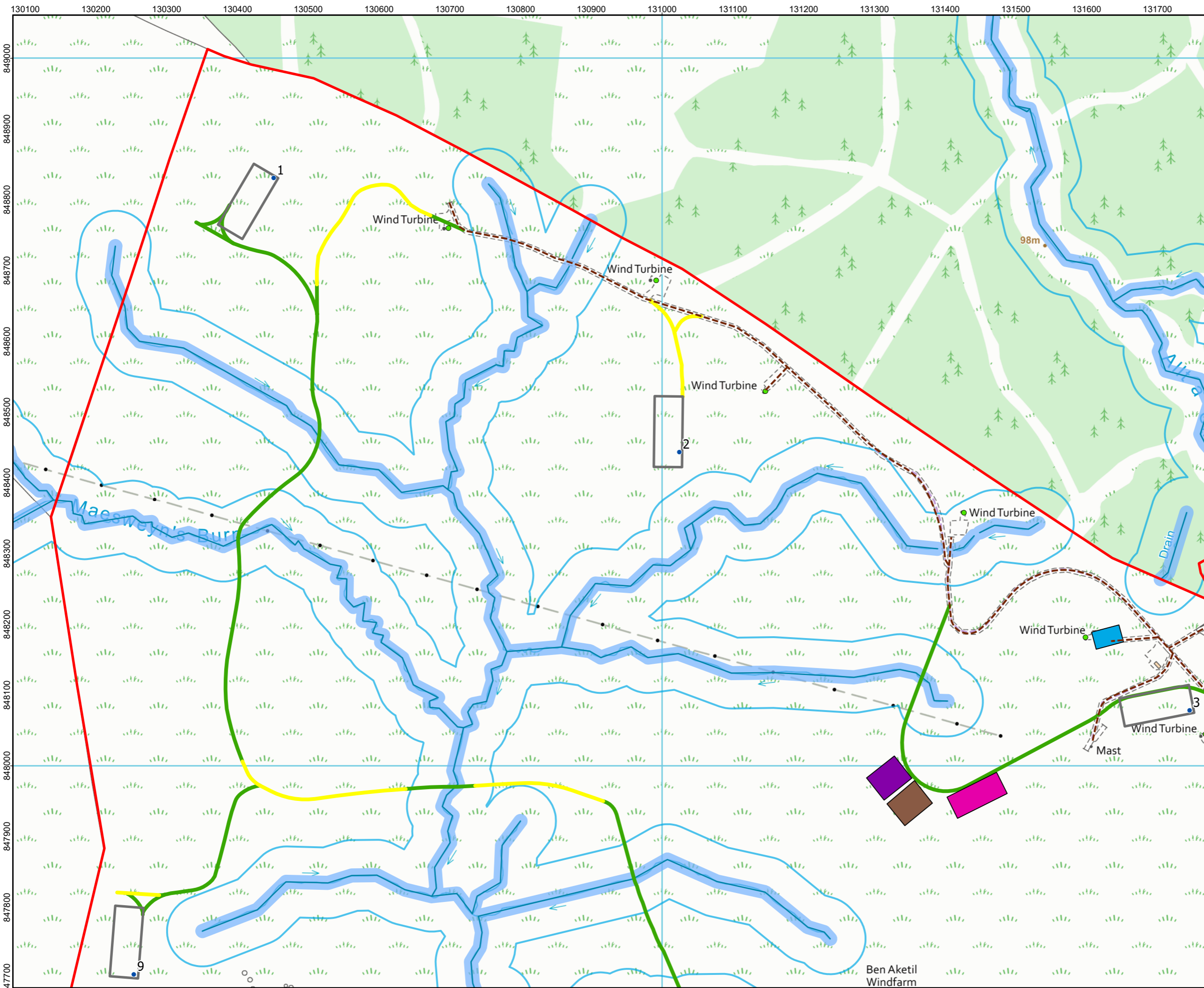
02	19/06/2024	Revised Site Layout	DL	SA	JS
01	25/08/2023	Map Index	DL	DB	DB
00	11/04/2023	Watercourses	DL	SA	JS
Rev	Date	Description	Drn	Chk	App

Ben Aketil Wind Farm

TITLE: Figure 3.1:
Watercourse Overview Map

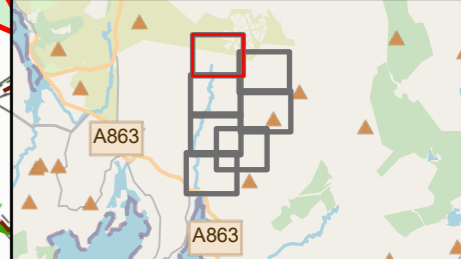
ID:P663617_SEPA_Consult_663617_Watercourses





- Legend:**
- The Site
 - Proposed New Turbine Locations
 - Existing Turbine Layout
 - Existing Access Track
 - Existing Crofters' Track
 - Floating Track
 - Wind Farm Track
 - Hardstanding
 - Construction Compound
 - Substation and Compound Area (Repower)
 - Substation and Compound Area (Extension)
 - Battery storage
 - Watercourse
 - Surface Water 10m Buffer
 - Surface Water 50m Buffer

Coordinate System: British National Grid
 Projection: Transverse Mercator
 Datum: OSGB 1936 Units: Meter

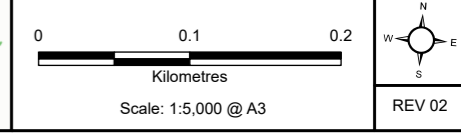


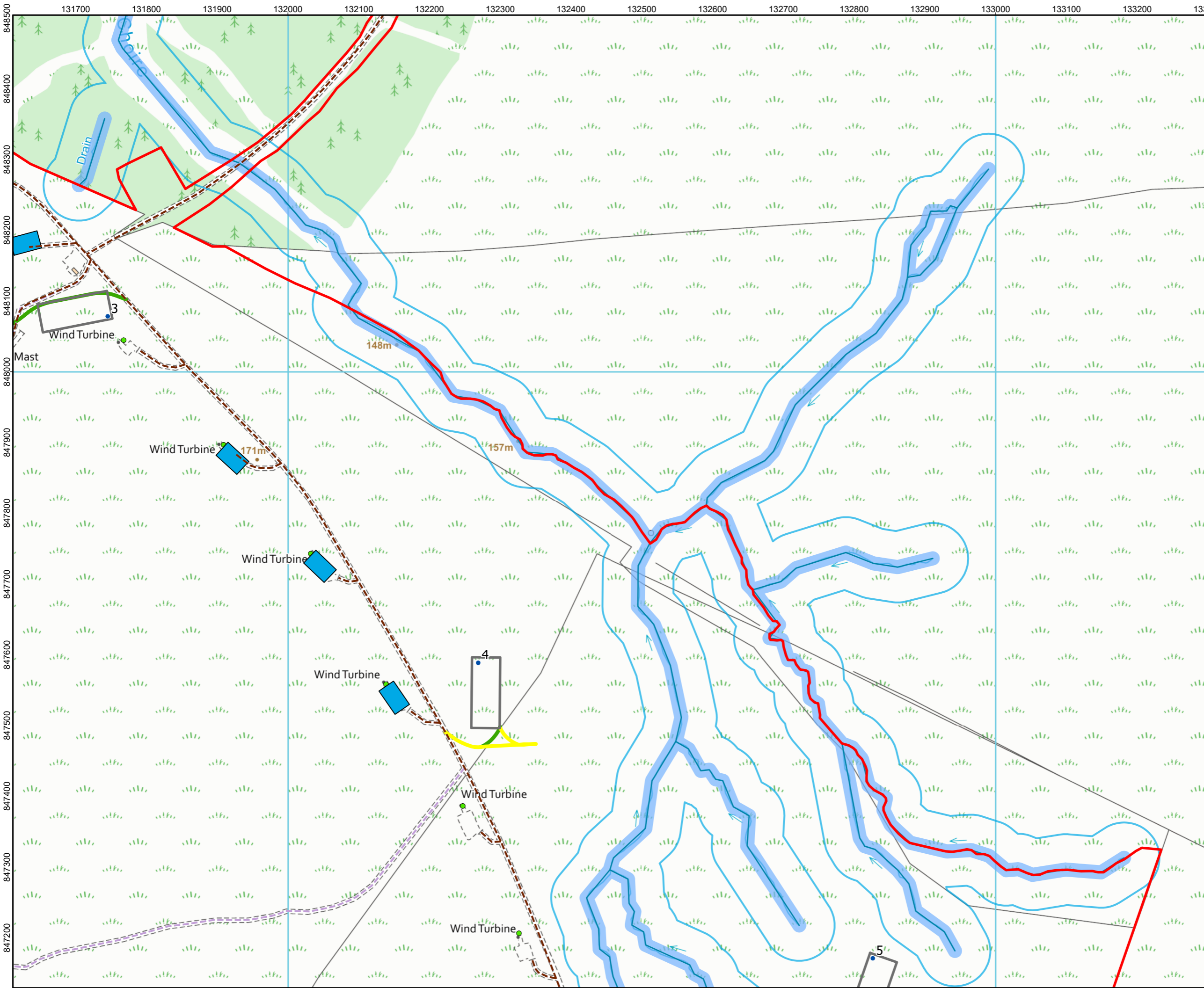
Rev	Date	Description	Drn	Chk	App
02	19/06/2024	Revised Site Layout	DL	SA	JS
01	25/08/2023	Map Index	DL	DB	DB
00	11/04/2023	Revised Logo	DL	SA	JS

Ben Aketil Wind Farm

TITLE: Figure 3.1:
 Watercourses
 Map 1 of 7

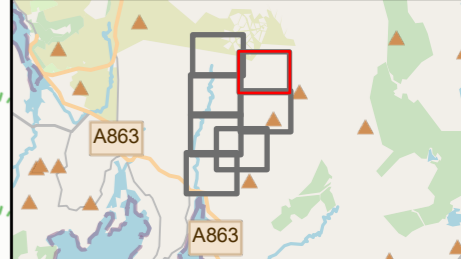
ID:P663617_SEPA_Consult_663617_Watercourses DDP





- Legend:**
- The Site
 - Proposed New Turbine Locations
 - Existing Turbine Layout
 - Existing Access Track
 - Existing Crofters' Track
 - Floating Track
 - Wind Farm Track
 - Hardstanding
 - Construction Compound
 - Watercourse
 - Surface Water 10m Buffer
 - Surface Water 50m Buffer

Coordinate System: British National Grid
 Projection: Transverse Mercator
 Datum: OSGB 1936 Units: Meter



Rev	Date	Description	Drn	Chk	App
02	19/06/2024	Revised Site Layout	DL	SA	JS
01	25/08/2023	Map Index	DL	DB	DB
00	11/04/2023	Revised Logo	DL	SA	JS

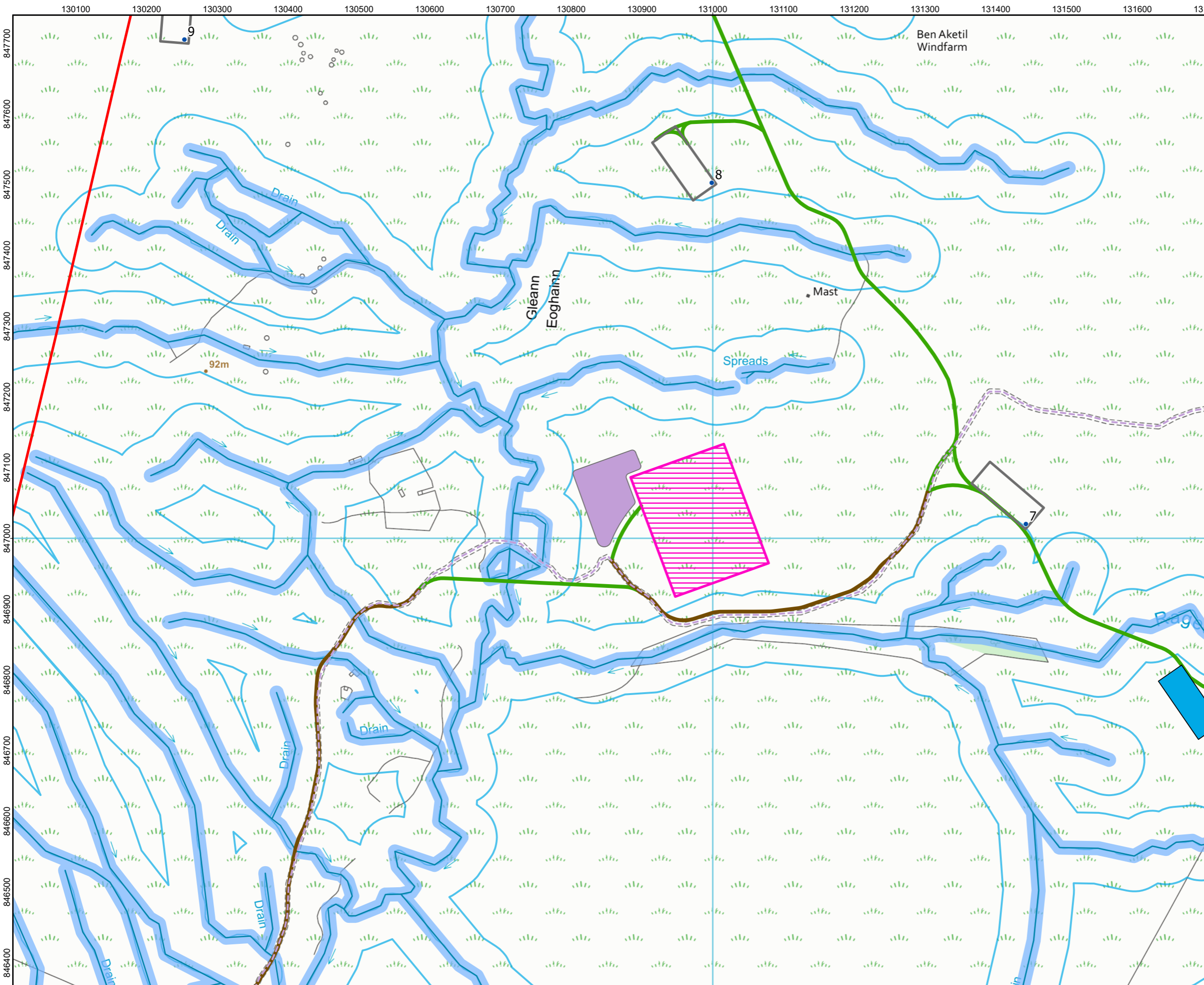
Ben Aketil Wind Farm

TITLE: Figure 3.1:
 Watercourses
 Map 2 of 7

ID:P663617_SEPA_Consult_663617_Watercourses DDP

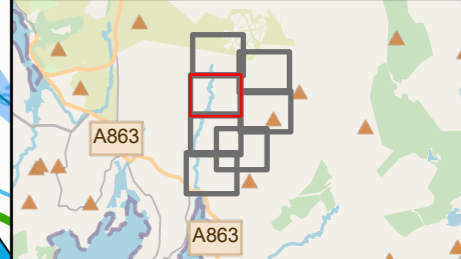
Scale: 1:5,000 @ A3

REV 02



- Legend:**
- The Site
 - Proposed New Turbine Locations
 - Existing Crofters' Track
 - Wind Farm Track
 - Hardstanding
 - Construction Compound
 - Borrow Pit
 - Storage Bund
 - Upgraded Track
 - Watercourse
 - Surface Water 10m Buffer
 - Surface Water 10m Buffer
 - Surface Water 50m Buffer

Coordinate System: British National Grid
 Projection: Transverse Mercator
 Datum: OSGB 1936 Units: Meter



Rev	Date	Description	Drn	Chk	App
02	19/06/2024	Revised Site Layout	DL	SA	JS
01	25/08/2023	Map Index	DL	DB	DB
00	11/04/2023	Revised Logo	DL	SA	JS

Ben Aketil Wind Farm

TITLE: Figure 3.1:
Watercourses
Map 3 of 7

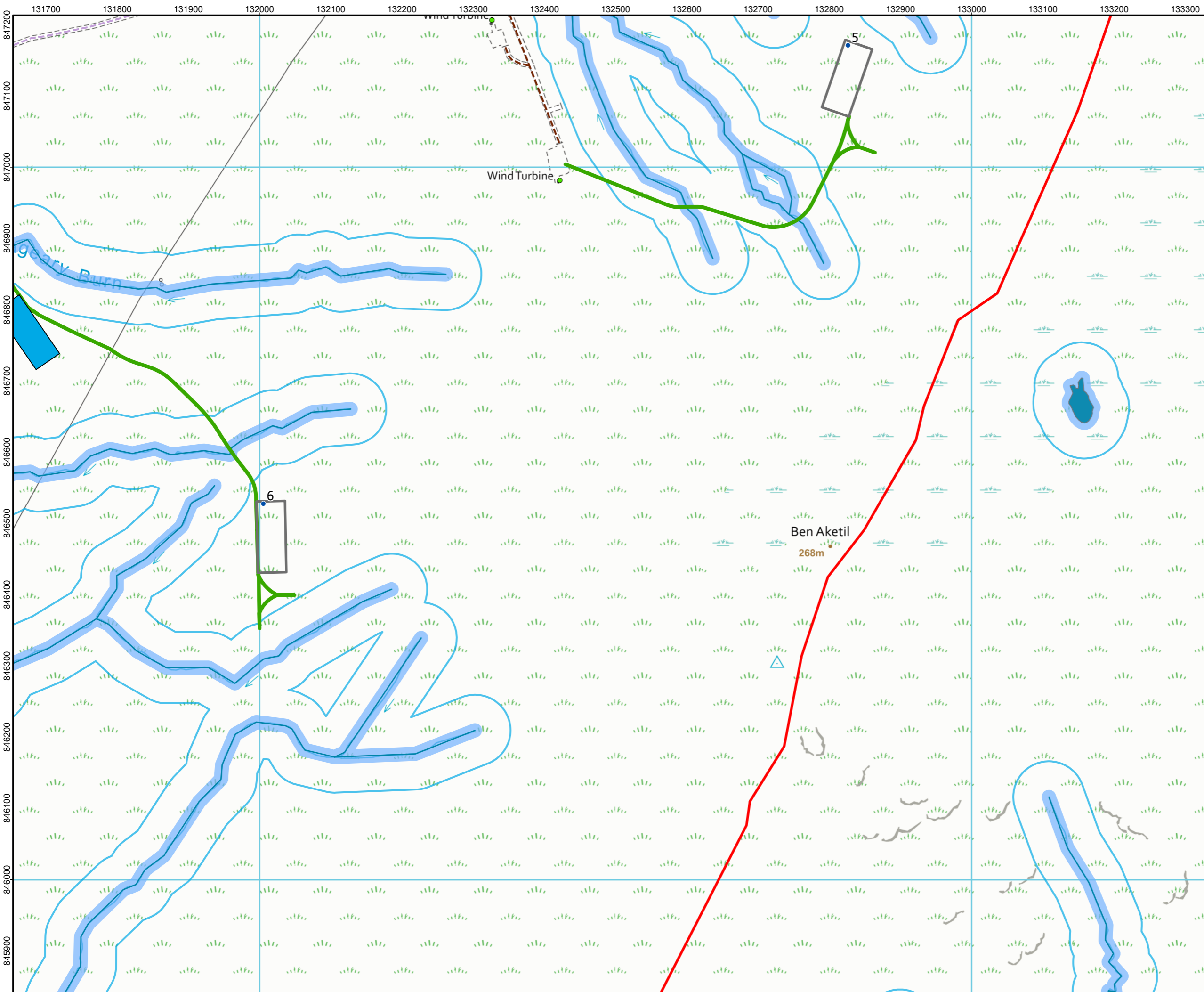
ID: P663617_SEPA_Consult_663617_Watercourses DDP

0 0.1 0.2

Kilometres

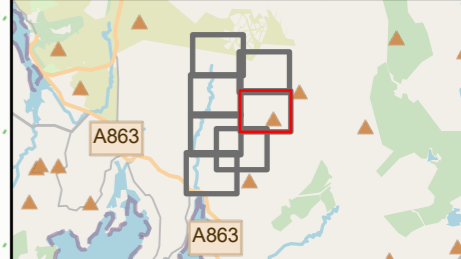
Scale: 1:5,000 @ A3

REV 02



- Legend:**
- The Site
 - Proposed New Turbine Locations
 - Existing Turbine Layout
 - Existing Access Track
 - Existing Crofters' Track
 - Wind Farm Track
 - Hardstanding
 - Construction Compound
 - Watercourse
 - Surface Water Feature
 - Surface Water 10m Buffer
 - Surface Water 10m Buffer
 - Surface Water 50m Buffer

Coordinate System: British National Grid
 Datum: OSGB 1936
 Units: Meter
 Projection: Transverse Mercator

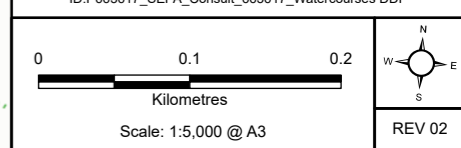


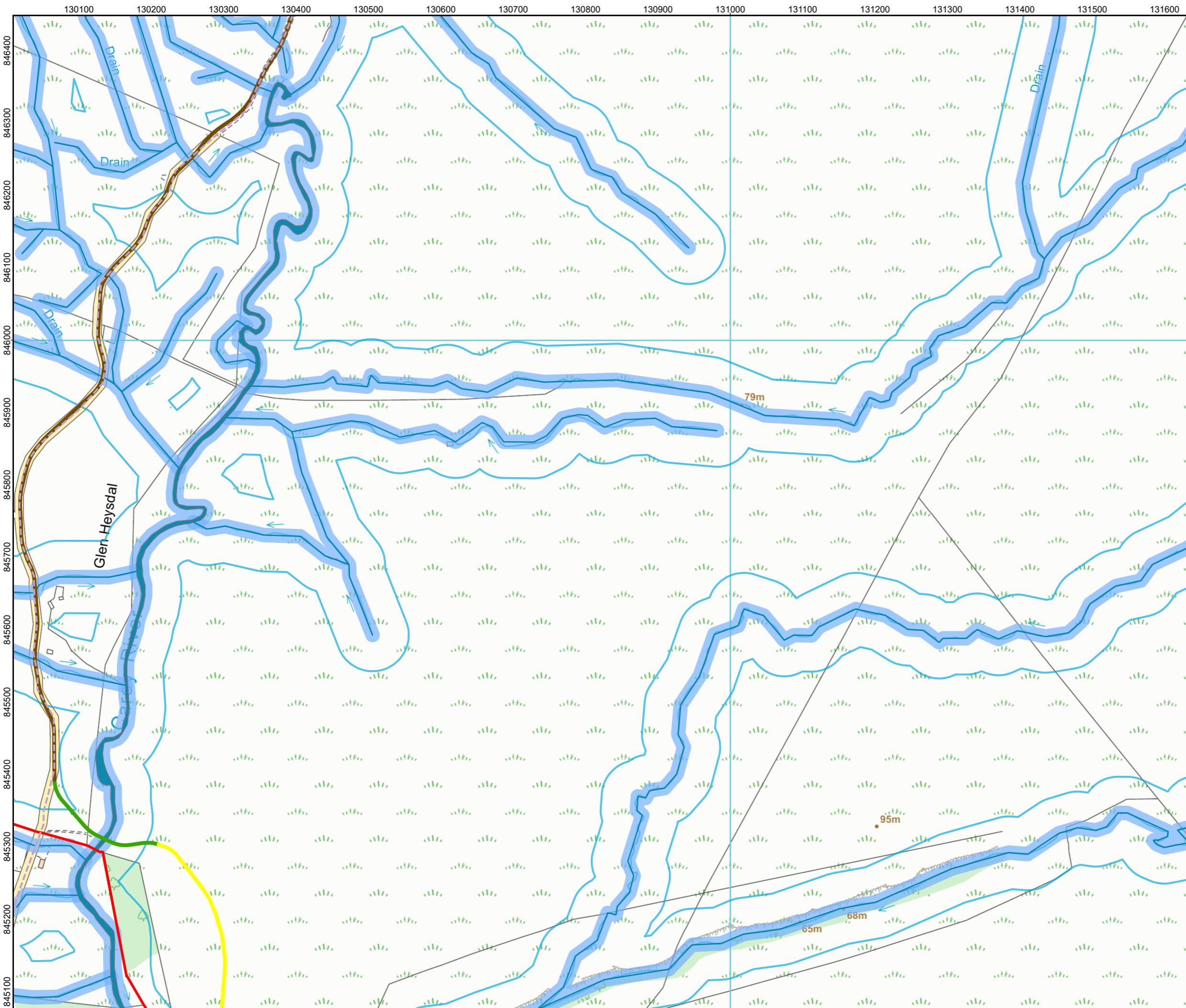
Rev	Date	Description	Drn	Chk	App
02	19/06/2024	Revised Site Layout	DL	SA	JS
01	25/08/2023	Map Index	DL	DB	DB
00	11/04/2023	Revised Logo	DL	SA	JS

Ben Aketil Wind Farm

TITLE: Figure 3.1:
 Watercourses
 Map 4 of 7

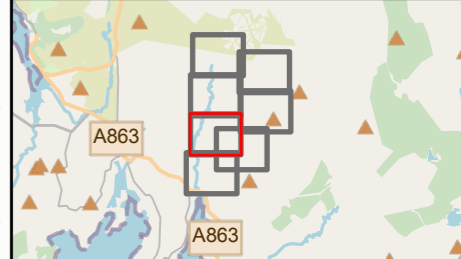
ID: P663617_SEPA_Consult_663617_Watercourses DDP





- Legend:**
- ▬ The Site
 - - - Existing Crofters' Track
 - ▬ Floating Track
 - ▬ Wind Farm Track
 - ▬ Upgraded Track
 - ▬ Watercourse
 - ▬ Surface Water Feature
 - ▬ Surface Water 10m Buffer
 - ▬ Surface Water 10m Buffer
 - ▬ Surface Water 50m Buffer

Coordinate System: British National Grid
 Projection: Transverse Mercator
 Datum: OSGB 1936 Units: Meter



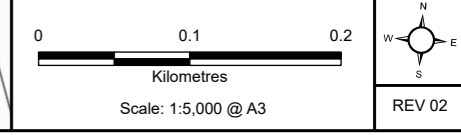
Rev	Date	Description	Drn	Chk	App
02	19/06/2024	Revised Site Layout	DL	SA	JS
01	25/08/2023	Map Index	DL	DB	DB
00	11/04/2023	Revised Logo	DL	SA	JS

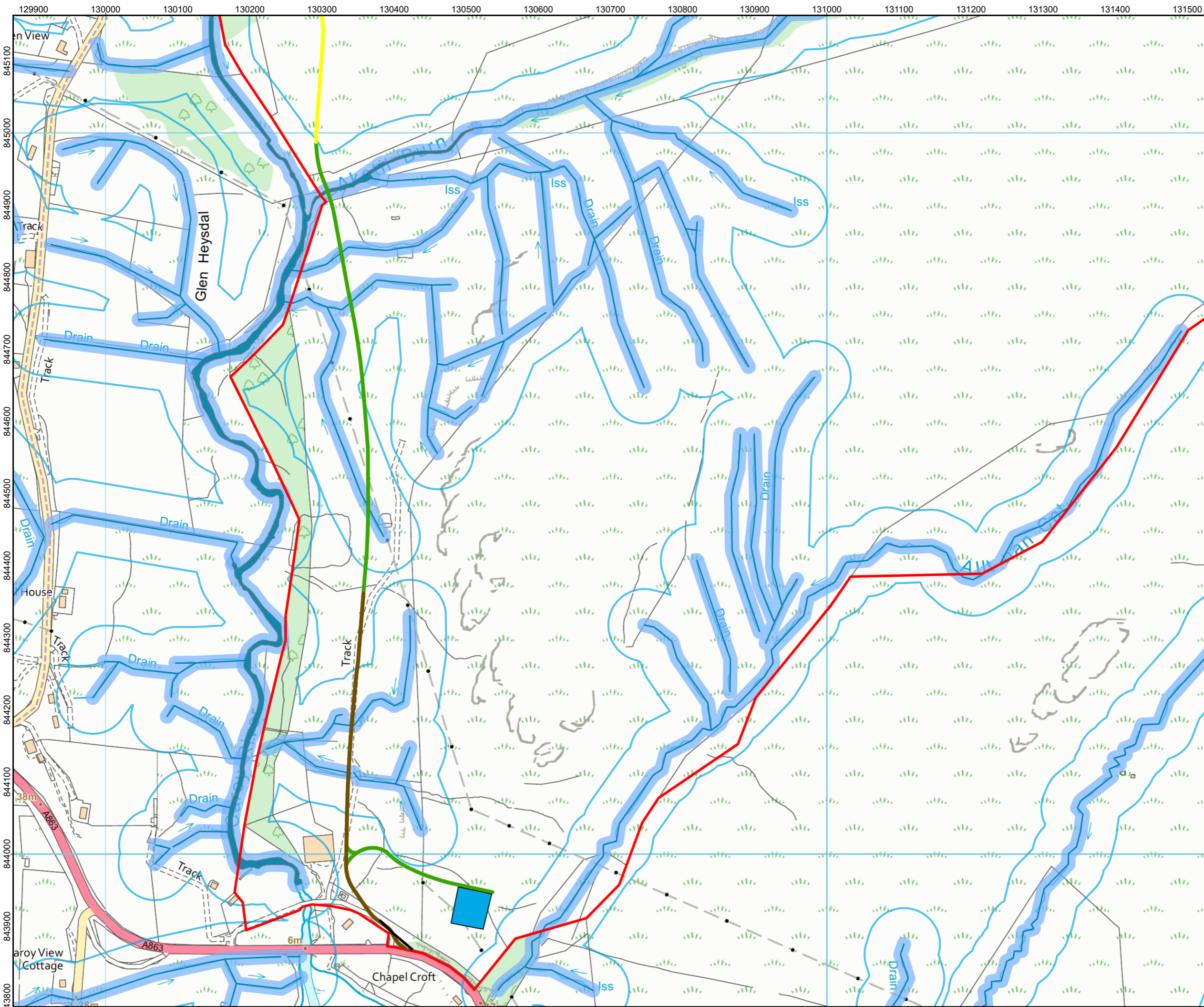
Ben Aketil Wind Farm



TITLE: Figure 3.1:
 Watercourses
 Map 5 of 7

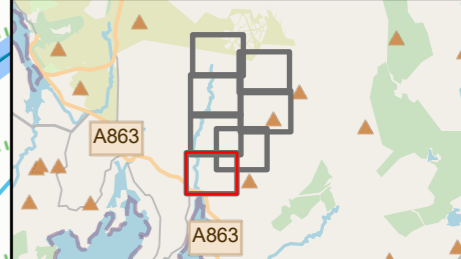
ID:P663617_SEPA_Consult_663617_Watercourses DDP





- Legend:**
- ▬ The Site
 - ▬ Bell mouth junction modification
 - ▬ Existing Crofters' Track
 - ▬ Floating Track
 - ▬ Wind Farm Track
 - ▭ Construction Compound
 - ▬ Upgraded Track
 - ▬ Watercourse
 - ▬ Surface Water Feature
 - ▭ Surface Water 10m Buffer
 - ▭ Surface Water 10m Buffer
 - ▭ Surface Water 50m Buffer

Coordinate System: British National Grid
 Projection: Transverse Mercator
 Datum: OSGB 1936 Units: Meter



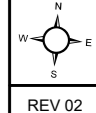
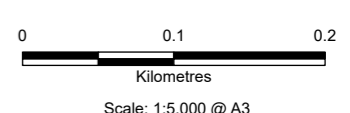
Rev	Date	Description	Drn	Chk	App
02	19/06/2024	Revised Site Layout	DL	SA	JS
01	25/08/2023	Map Index	DL	DB	DB
00	11/04/2023	Revised Logo	DL	SA	JS

Ben Aketil Wind Farm

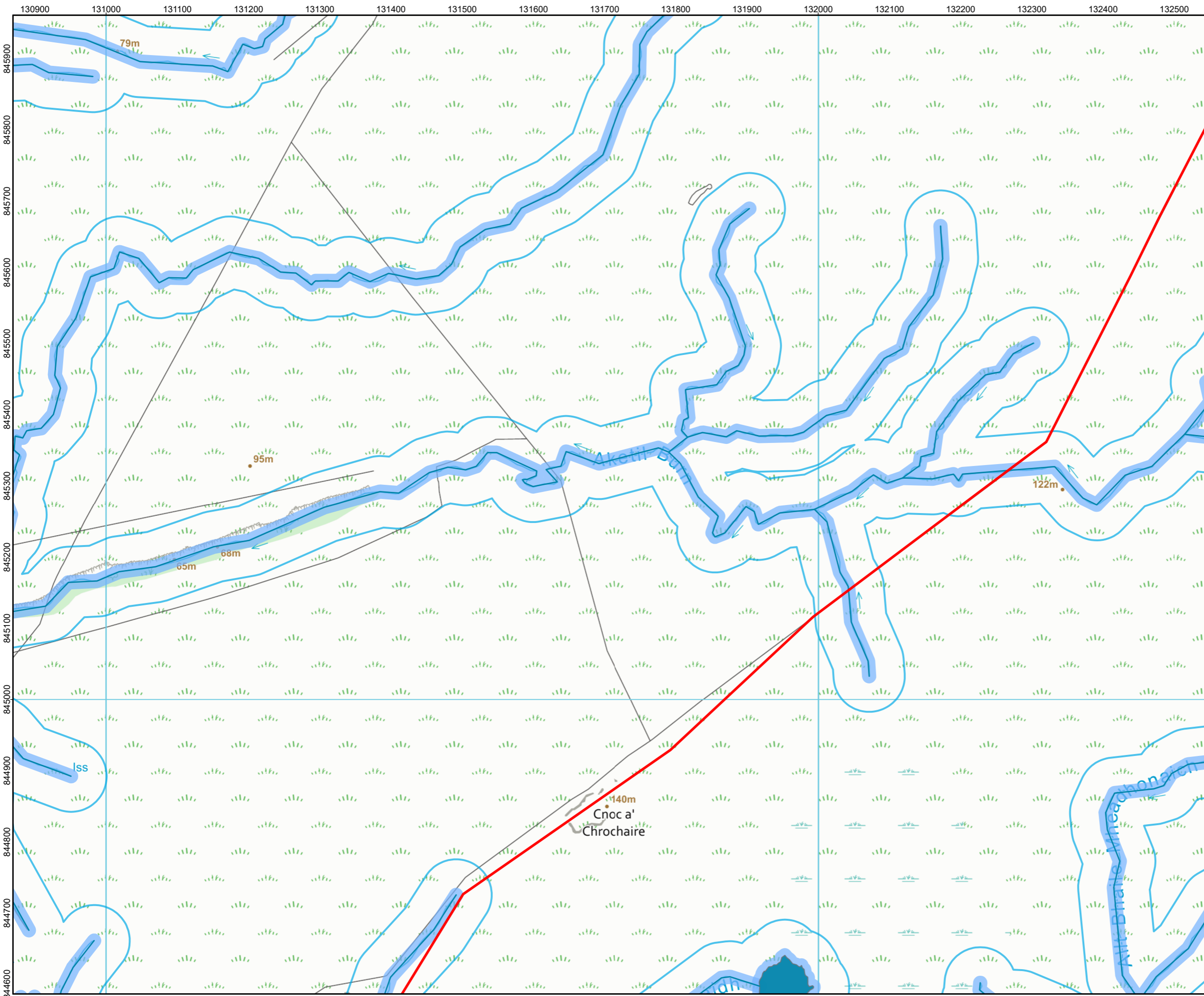


TITLE: Figure 3.1:
 Watercourses
 Map 6 of 7

ID:P663617_SEPA_Consult_663617_Watercourses DDP

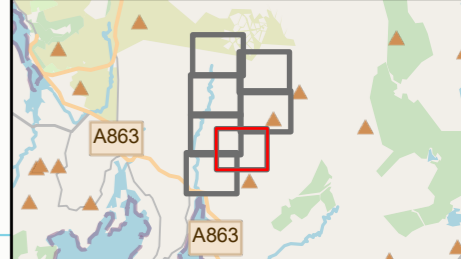


REV 02



- Legend:**
- The Site
 - Watercourse
 - Surface Water Feature
 - Surface Water 10m Buffer
 - Surface Water 10m Buffer
 - Surface Water 50m Buffer

Coordinate System: British National Grid
 Projection: Transverse Mercator
 Datum: OSGB 1936 Units: Meter



Rev	Date	Description	Drn	Chk	App
02	19/06/2024	Revised Site Layout	DL	SA	JS
01	25/08/2023	Map Index	DL	DB	DB
00	11/04/2023	Revised Logo	DL	SA	JS

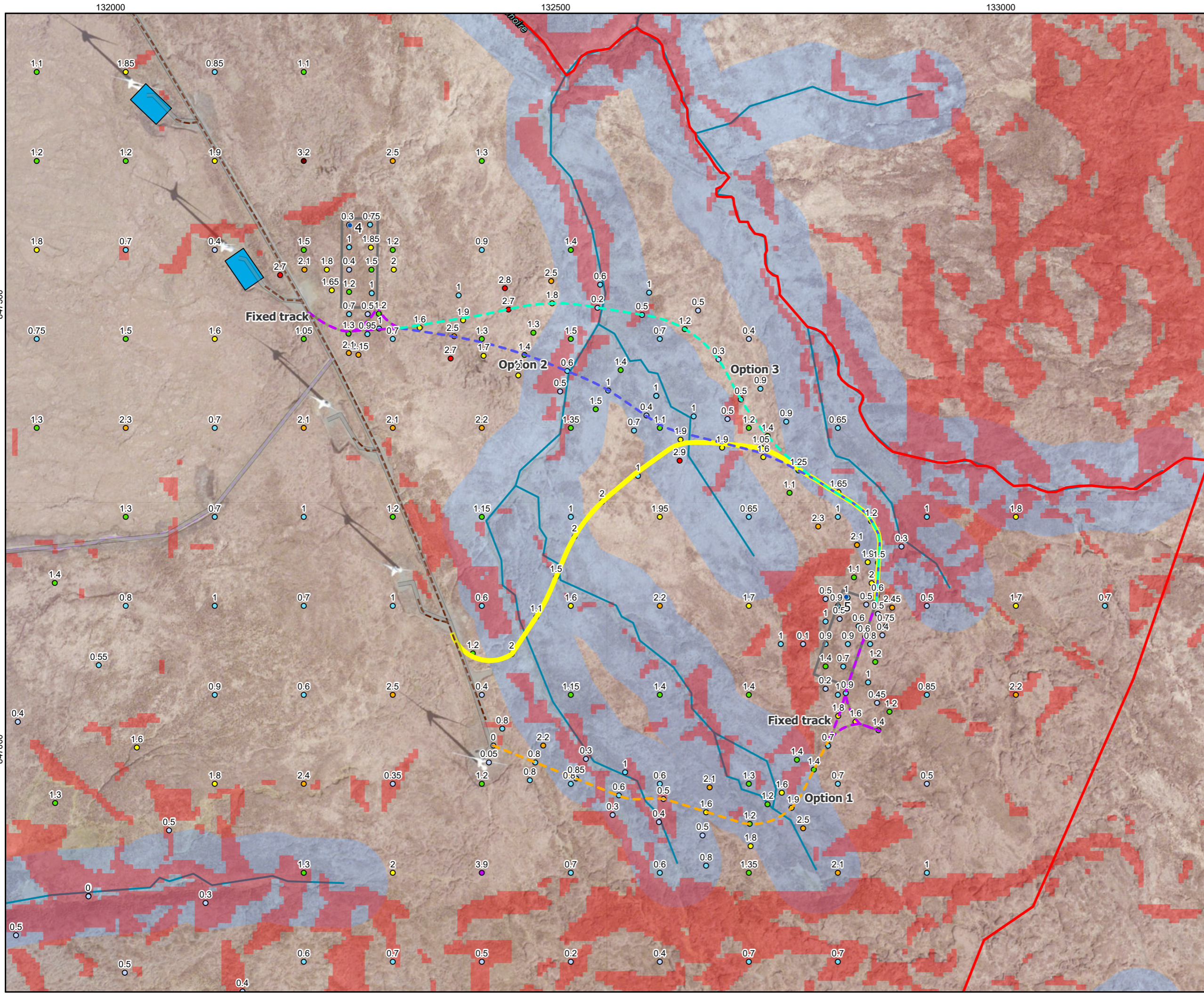
Ben Aketil Wind Farm

TITLE: Figure 3.1:
 Watercourses
 Map 7 of 7

ID:P663617_SEPA_Consult_663617_Watercourses DDP

Scale: 1:5,000 @ A3

REV 02



- Legend:**
- The Site
 - Proposed New Turbine Locations
 - Hardstanding
 - Construction Compound
 - Existing Access Track
 - Existing Crofters' Track
- Previously Considered Track Route**
- Access Track
- Revised Track Options**
- Fixed track
 - Option 1
 - Option 2
 - Option 3
- Peat depth probing point (m)**
- < 0.5
 - 0.55 - 1.0
 - 1.05 - 1.5
 - 1.55 - 2.0
 - 2.05 - 2.5
 - 2.55 - 3.0
 - 3.05 - 3.5
 - 3.55 - 4.0
- Greater than 15% Gradient
 - Watercourse
 - Watercourse 50m Buffer

Coordinate System: British National Grid
 Projection: Transverse Mercator
 Datum: OSGB 1936
 Units: Meter



Rev	Date	Description	Drn	Chk	App
00	20/02/2024	Site Location	DL	SA	DB

Ben Aketil Wind Farm

TITLE: Figure 1:
Revised Track Options for Accessing
T05

ID: P663617_POST_EIA_663617_TrackOptionsT05_A3_L

0 0.07 0.15

Kilometres

Scale: 1:4,000 @ A3

REV 00