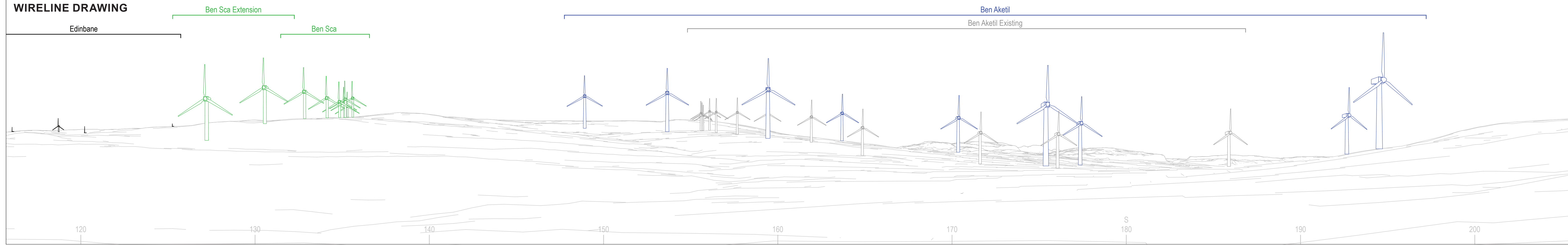




BASELINE PHOTOGRAPH

THIS IMAGE PROVIDES LANDSCAPE AND VISUAL CONTEXT ONLY

WIRELINE DRAWING



<p>Date March 2025</p> <p>Image Size 820 x 130mm</p> <p>Paper Size 841 x 297mm</p> <p>0915-NatureScot-Visuals-d000.indd</p>	<p>By DT</p> <p>QA SPB</p> <p>Rev A</p>		<p>Notes:</p> <ol style="list-style-type: none"> This visualisation is a cylindrical projection panorama; it provides landscape and visual context only. This data has been output directly from the wireline model; it ignores screening effects of woodland and other intervening objects. All directions given as bearings relative to Grid North (BNG). Location map scale: 1:50,000. <p>Contains Ordnance Survey data © Crown copyright and database right 2024</p>	<p>Viewpoint Information:</p> <p>Grid Reference: 130864E 850426N</p> <p>Ground Height: 113.2m AOD</p> <p>Direction of Centre of View: 3</p> <p>Horizontal Field of View: 90°</p> <p>Vertical Field of View: 14.2°</p> <p>Principal Distance: 522mm</p>	<p>Photography Information:</p> <p>Camera: Nikon z6 2</p> <p>Lens: 50mm Fixed Focal Length</p> <p>Camera Height: 1.5m</p> <p>Photography Date: 30/09/2022</p> <p>Photography Time: 17:39</p>	<p>Layout Information:</p> <p>Layout: ben-aketil-d000.wfl</p> <p>Hub Height: 122.5m</p> <p>Height to Blade Tip: 200m</p> <p>Nearest Visible Turbine: T1 @ 1648m</p> <p>Number of Sets of Tips Visible: 9</p> <p>Number of Hubs Visible: 9</p>	<p>Wireline Key:</p> <ul style="list-style-type: none"> Ben Aketil Ben Aketil (Existing) Operational / Under Construction Consented
---	---	--	---	---	---	--	--

STEPHENSON HALLIDAY
Planning, Landscape & Environment
an RSK company

Ben Aketil Wind Farm Repowering and Extension


Viewpoint 1: A850 north of site

CONSENTED BASELINE VISUALISATION 1a



BASELINE PHOTOGRAPH

THIS IMAGE PROVIDES LANDSCAPE AND VISUAL CONTEXT ONLY



<p>Date: March 2025</p> <p>Image Size: 820 x 130mm</p> <p>Paper Size: 841 x 297mm</p> <p>0915-NatureScot-Visuals-d000.indd</p>	<p>By: DT</p> <p>QA: SPB</p> <p>Rev: A</p>		<p>Notes:</p> <ol style="list-style-type: none"> This visualisation is a cylindrical projection panorama; it provides landscape and visual context only. This data has been output directly from the wireline model; it ignores screening effects of woodland and other intervening objects. All directions given as bearings relative to Grid North (BNG). Location map scale: 1:50,000. <p>Contains Ordnance Survey data © Crown copyright and database right 2024</p>	<p>Viewpoint Information:</p> <p>Grid Reference: 130864E 850426N</p> <p>Ground Height: 113.2m AOD</p> <p>Direction of Centre of View: 90°</p> <p>Horizontal Field of View: 14.2°</p> <p>Vertical Field of View: 14.2°</p> <p>Principal Distance: 522mm</p>	<p>Photography Information:</p> <p>Camera: Nikon z6 2</p> <p>Lens: 50mm Fixed Focal Length</p> <p>Camera Height: 1.5m</p> <p>Photography Date: 30/09/2022</p> <p>Photography Time: 17:39</p>	<p>Layout Information:</p> <p>Layout: ben-aketil-d000.wfl</p> <p>Hub Height: 122.5m</p> <p>Height to Blade Tip: 200m</p> <p>Nearest Visible Turbine: T1 @ 1648m</p> <p>Number of Sets of Tips Visible: 9</p> <p>Number of Hubs Visible: 9</p>
--	--	--	---	---	---	--

<p>STEPHENSON HALLIDAY Planning, Landscape & Environment an RSK company</p>	<p>nadara</p>	<p>Ben Aketil Wind Farm Repowering and Extension</p> <p>Viewpoint 1: A850 north of site</p> <p>PROPOSED BASELINE VISUALISATION 1b</p>
---	---------------	--

Wireline Key:


	Ben Aketil
	In Planning (each proposal is coloured individually)
	Scoping



BASELINE PHOTOGRAPH

THIS IMAGE PROVIDES LANDSCAPE AND VISUAL CONTEXT ONLY

WIRELINE DRAWING



Date March 2025	By DT		Notes: 1) This visualisation is a cylindrical projection panorama; it provides landscape and visual context only. 2) This data has been output directly from the wireline model; it ignores screening effects of woodland and other intervening objects. 3) All directions given as bearings relative to Grid North (BNG). 4) Location map scale: 1:50,000. Contains Ordnance Survey data © Crown copyright and database right 2024	Viewpoint Information: Grid Reference: 130864E 850426N Ground Height: 113.2m AOD Direction of Centre of View: 3 Horizontal Field of View: 90° Vertical Field of View: 14.2° Principal Distance: 522mm	Photography Information: Camera: Nikon z6 2 Lens: 50mm Fixed Focal Length Camera Height: 1.5m Photography Date: 30/08/2022 Photography Time: 17:39	Layout Information: Layout: ben-aketil-d000.wfl Hub Height: 122.5m Height to Blade Tip: 200m Nearest Visible Turbine: T1 @ 1648m Number of Sets of Tips Visible: 9 Number of Hubs Visible: 9	Wireline Key:
Image Size 820 x 130mm	QA SPB						
Paper Size 841 x 297mm	Rev A						




Ben Aketil Wind Farm Repowering and Extension

Viewpoint 1: A850 north of site
PROPOSED BASELINE VISUALISATION 1c



BASELINE PHOTOGRAPH

THIS IMAGE PROVIDES LANDSCAPE AND VISUAL CONTEXT ONLY



<p>Date: March 2025</p> <p>Image Size: 820 x 130mm</p> <p>Paper Size: 841 x 297mm</p> <p>0915-NatureScot-Visuals-d000.indd</p>	<p>By: DT</p> <p>QA: SPB</p> <p>Rev: A</p>		<p>Notes:</p> <ol style="list-style-type: none"> This visualisation is a cylindrical projection panorama; it provides landscape and visual context only. This data has been output directly from the wireline model; it ignores screening effects of woodland and other intervening objects. All directions given as bearings relative to Grid North (BNG). Location map scale: 1:50,000. <p>Contains Ordnance Survey data © Crown copyright and database right 2024</p>	<p>Viewpoint Information:</p> <p>Grid Reference: 130864E 850426N</p> <p>Ground Height: 113.2m AOD</p> <p>Direction of Centre of View: 340.70°</p> <p>Horizontal Field of View: 90°</p> <p>Vertical Field of View: 14.2°</p> <p>Principal Distance: 522mm</p>	<p>Photography Information:</p> <p>Camera: Nikon z6 2</p> <p>Lens: 50mm Fixed Focal Length</p> <p>Camera Height: 1.5m</p> <p>Photography Date: 30/08/2022</p> <p>Photography Time: 17:39</p>	<p>Layout Information:</p> <p>Layout: ben-aketil-d000.wfl</p> <p>Hub Height: 122.5m</p> <p>Height to Blade Tip: 200m</p> <p>Nearest Visible Turbine: T1 @ 1648m</p> <p>Number of Sets of Tips Visible: 9</p> <p>Number of Hubs Visible: 9</p>	<p>Wireline Key:</p> <ul style="list-style-type: none"> Ben Aketil In Planning (each proposal is coloured individually) Scoping
--	--	--	---	---	---	--	---

STEPHENSON HALLIDAY
Planning, Landscape & Environment
an RSK company

Ben Aketil Wind Farm Repowering and Extension

Viewpoint 1: A850 north of site


PROPOSED BASELINE VISUALISATION 1d



BASELINE PHOTOGRAPH

THIS IMAGE PROVIDES LANDSCAPE AND VISUAL CONTEXT ONLY

WIRELINE DRAWING



<p>Date March 2025</p> <p>Image Size 820 x 130mm</p> <p>Paper Size 841 x 297mm</p> <p>0915-NatureScot-Visuals-d000.indd</p>	<p>By DT</p> <p>QA SPB</p> <p>Rev A</p>		<p>Notes:</p> <ol style="list-style-type: none"> This visualisation is a cylindrical projection panorama; it provides landscape and visual context only. This data has been output directly from the wireline model; it ignores screening effects of woodland and other intervening objects. All directions given as bearings relative to Grid North (BNG). Location map scale: 1:50,000. <p>Contains Ordnance Survey data © Crown copyright and database right 2024</p>	<p>Viewpoint Information:</p> <p>Grid Reference: 130864E 850426N</p> <p>Ground Height: 113.2m AOD</p> <p>Direction of Centre of View: 3 070.70°</p> <p>Horizontal Field of View: 90°</p> <p>Vertical Field of View: 14.2°</p> <p>Principal Distance: 522mm</p>	<p>Photography Information:</p> <p>Camera: Nikon z6 2</p> <p>Lens: 50mm Fixed Focal Length</p> <p>Camera Height: 1.5m</p> <p>Photography Date: 30/08/2022</p> <p>Photography Time: 17:39</p>	<p>Layout Information:</p> <p>Layout: ben-aketil-d000.wfl</p> <p>Hub Height: 122.5m</p> <p>Height to Blade Tip: 200m</p> <p>Nearest Visible Turbine: T1 @ 1648m</p> <p>Number of Sets of Tips Visible: 9</p> <p>Number of Hubs Visible: 9</p>	<p>Wireline Key:</p> <ul style="list-style-type: none"> Ben Aketil Ben Aketil (Existing) Operational / Under Construction Consented
---	---	--	---	---	---	--	--

STEPHENSON HALLIDAY
Planning, Landscape & Environment
an RSK company


Ben Aketil Wind Farm Repowering and Extension

Viewpoint 1: A850 north of site

CONSENTED BASELINE VISUALISATION 1e



WIRELINE DRAWING



<p>Date: March 2025</p> <p>Image Size: 820 x 130mm</p> <p>Paper Size: 841 x 297mm</p> <p>0915-NatureScot-Visuals-d000.indd</p>	<p>By: DT</p> <p>QA: SPB</p> <p>Rev: A</p>		<p>Notes:</p> <ol style="list-style-type: none"> This visualisation is a cylindrical projection panorama; it provides landscape and visual context only. This data has been output directly from the wireline model; it ignores screening effects of woodland and other intervening objects. All directions given as bearings relative to Grid North (BNG). Location map scale: 1:50,000. <p>Contains Ordnance Survey data © Crown copyright and database right 2024</p>	<p>Viewpoint Information:</p> <p>Grid Reference: 130864E 850426N</p> <p>Ground Height: 113.2m AOD</p> <p>Direction of Centre of View: 3 070.70°</p> <p>Horizontal Field of View: 90°</p> <p>Vertical Field of View: 14.2°</p> <p>Principal Distance: 522mm</p>	<p>Photography Information:</p> <p>Camera: Nikon z6 2</p> <p>Lens: 50mm Fixed Focal Length</p> <p>Camera Height: 1.5m</p> <p>Photography Date: 30/09/2022</p> <p>Photography Time: 17:39</p>	<p>Layout Information:</p> <p>Layout: ben-aketil-d000.wfl</p> <p>Hub Height: 122.5m</p> <p>Height to Blade Tip: 200m</p> <p>Nearest Visible Turbine: T1 @ 1648m</p> <p>Number of Sets of Tips Visible: 9</p> <p>Number of Hubs Visible: 9</p>	<p>Wireline Key:</p> <ul style="list-style-type: none"> Ben Aketil In Planning (each proposal is coloured individually) Scoping
--	--	--	---	---	---	--	---

STEPHENSON HALLIDAY
Planning, Landscape & Environment
an RSK company

Ben Aketil Wind Farm Repowering and Extension

Viewpoint 1: A850 north of site

PROPOSED BASELINE VISUALISATION 1f