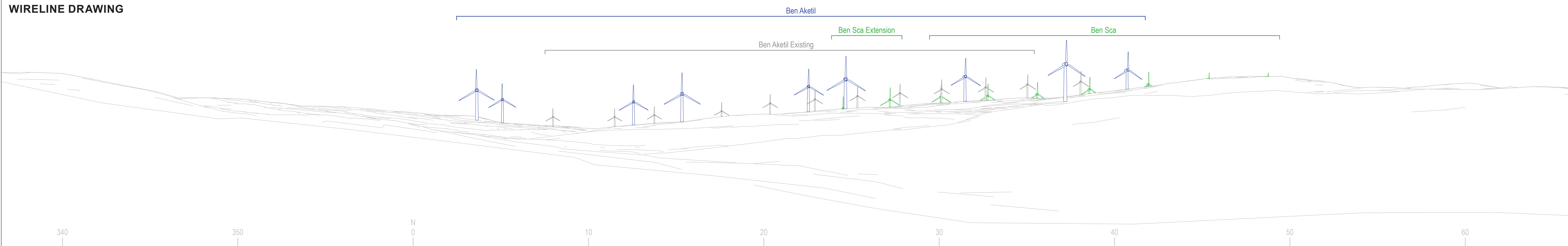
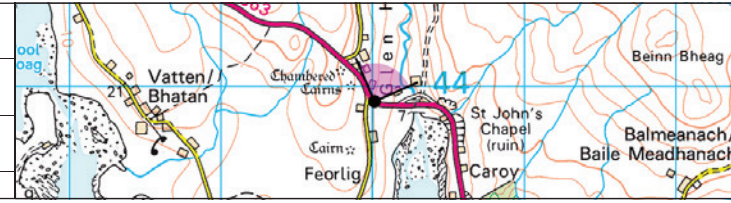


BASELINE PHOTOGRAPH

THIS IMAGE PROVIDES LANDSCAPE AND VISUAL CONTEXT ONLY



Date	By
March 2025	DT
Image Size	QA
820 x 130mm	SPB
Paper Size	Rev
841 x 297mm	A
0915-NatureScot-Visuals-d000.indd	



Notes:
 1) This visualisation is a cylindrical projection panorama; it provides landscape and visual context only.
 2) This data has been output directly from the wireline model; it ignores screening effects of woodland and other intervening objects.
 3) All directions given as bearings relative to Grid North (BNG).
 4) Location map scale: 1:50,000.
 Contains Ordnance Survey data © Crown copyright and database right 2024

Viewpoint Information:
 Grid Reference: 130011E 843901N
 Ground Height: 23.3m AOD
 Direction of Centre of View: 3 021.50°
 Horizontal Field of View: 90°
 Vertical Field of View: 14.2°
 Principal Distance: 522mm

Photography Information:
 Camera: Nikon z6 2
 Lens: 50mm Fixed Focal Length
 Camera Height: 1.5m
 Photography Date: 30/08/2022
 Photography Time: 18:41


Layout Information:
 Layout: ben-aketil-d000.wfl
 Hub Height: 122.5m
 Height to Blade Tip: 200m
 Nearest Visible Turbine: T6 @ 3298m
 Number of Sets of Tips Visible: 9
 Number of Hubs Visible: 9

Wireline Key:

	Ben Aketil
	Ben Aketil (Existing)
	Operational / Under Construction
	Consented



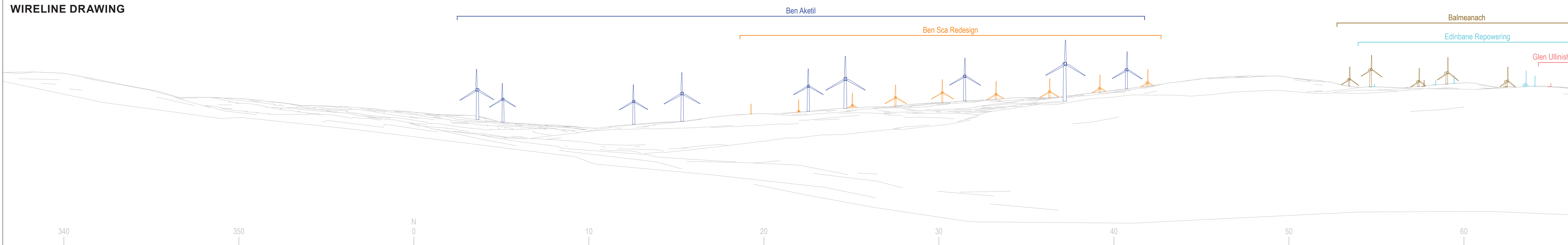
Ben Aketil Wind Farm Repowering and Extension
Viewpoint 2: A863 at Feorlig
CONSENTED BASELINE VISUALISATION 2a



BASELINE PHOTOGRAPH

THIS IMAGE PROVIDES LANDSCAPE AND VISUAL CONTEXT ONLY

WIRELINE DRAWING



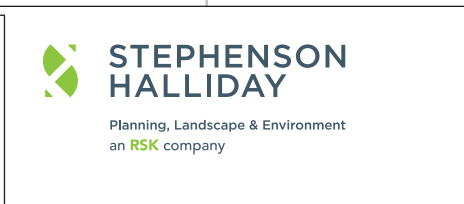
Date March 2025	By DT		Notes: 1) This visualisation is a cylindrical projection panorama; it provides landscape and visual context only. 2) This data has been output directly from the wireline model; it ignores screening effects of woodland and other intervening objects. 3) All directions given as bearings relative to Grid North (BNG). 4) Location map scale: 1:50,000. Contains Ordnance Survey data © Crown copyright and database right 2024
Image Size 820 x 130mm	QA SPB		
Paper Size 841 x 297mm	Rev A		
0915-NatureScot-Visuals-d000.indd			

Viewpoint Information:	
Grid Reference:	130011E 843901N
Ground Height:	23.3m AOD
Direction of Centre of View: ¹	021.50°
Horizontal Field of View:	90°
Vertical Field of View:	14.2°
Principal Distance:	522mm

Photography Information:	
Camera:	Nikon z6 2
Lens:	50mm Fixed Focal Length
Camera Height:	1.5m
Photography Date:	30/08/2022
Photography Time:	18:41

Layout Information:	
Layout:	ben-aketil-d000.wfl
Hub Height:	122.5m
Height to Blade Tip:	200m
Nearest Visible Turbine:	T6 @ 3298m
Number of Sets of Tips Visible: ²	9
Number of Hubs Visible: ³	9

Wireline Key:	
	Ben Aketil
	In Planning (each proposal is coloured individually)
	Scoping




Ben Aketil Wind Farm Repowering and Extension
Viewpoint 2: A863 at Feorlig
PROPOSED BASELINE VISUALISATION 2b



BASELINE PHOTOGRAPH

THIS IMAGE PROVIDES LANDSCAPE AND VISUAL CONTEXT ONLY

WIRELINE DRAWING



<p>Date: March 2025</p> <p>Image Size: 820 x 130mm</p> <p>Paper Size: 841 x 297mm</p> <p>0915-NatureScot-Visuals-d000.indd</p>	<p>By: DT</p> <p>QA: SPB</p> <p>Rev: A</p>		<p>Notes:</p> <ol style="list-style-type: none"> This visualisation is a cylindrical projection panorama; it provides landscape and visual context only. This data has been output directly from the wireline model; it ignores screening effects of woodland and other intervening objects. All directions given as bearings relative to Grid North (BNG). Location map scale: 1:50,000. <p>Contains Ordnance Survey data © Crown copyright and database right 2024</p>	<p>Viewpoint Information:</p> <p>Grid Reference: 130011E 843901N</p> <p>Ground Height: 23.3m AOD</p> <p>Direction of Centre of View: 111.50°</p> <p>Horizontal Field of View: 90°</p> <p>Vertical Field of View: 14.2°</p> <p>Principal Distance: 522mm</p>	<p>Photography Information:</p> <p>Camera: Nikon z6 2</p> <p>Lens: 50mm Fixed Focal Length</p> <p>Camera Height: 1.5m</p> <p>Photography Date: 30/08/2022</p> <p>Photography Time: 18:41</p>	<p>Layout Information:</p> <p>Layout: ben-aketil-d000.wfl</p> <p>Hub Height: 122.5m</p> <p>Height to Blade Tip: 200m</p> <p>Nearrest Visible Turbine: T6 @ 3298m</p> <p>Number of Sets of Tips Visible: 9</p> <p>Number of Hubs Visible: 9</p>	<p>Wireline Key:</p> <ul style="list-style-type: none"> Ben Aketil Ben Aketil (Existing) Operational / Under Construction Consented
--	--	--	---	--	---	---	--

STEPHENSON HALLIDAY
Planning, Landscape & Environment
an RSK company

Ben Aketil Wind Farm Repowering and Extension

Viewpoint 2: A863 at Feorlig

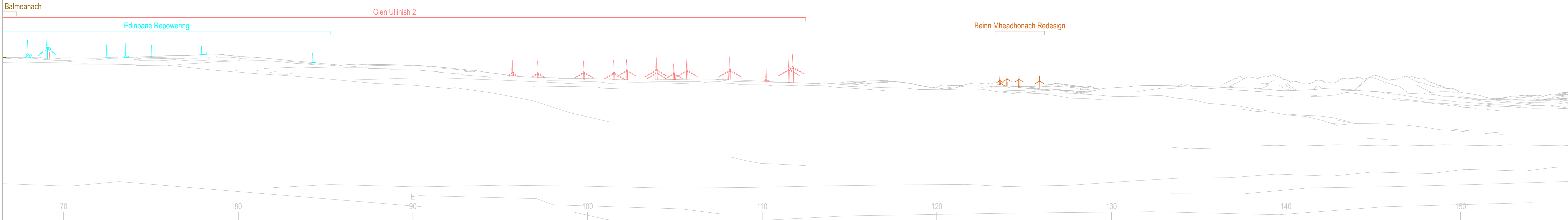
CONSENTED BASELINE VISUALISATION 2c



BASELINE PHOTOGRAPH

THIS IMAGE PROVIDES LANDSCAPE AND VISUAL CONTEXT ONLY

WIRELINE DRAWING



<p>Date: March 2025</p> <p>Image Size: 820 x 130mm</p> <p>Paper Size: 841 x 297mm</p> <p>0915-NatureScot-Visuals-d000.indd</p>	<p>By: DT</p> <p>QA: SPB</p> <p>Rev: A</p>		<p>Notes:</p> <ol style="list-style-type: none"> This visualisation is a cylindrical projection panorama; it provides landscape and visual context only. This data has been output directly from the wireline model; it ignores screening effects of woodland and other intervening objects. All directions given as bearings relative to Grid North (BNG). Location map scale: 1:50,000. <p>Contains Ordnance Survey data © Crown copyright and database right 2024</p>	<p>Viewpoint Information:</p> <p>Grid Reference: 130011E 843901N</p> <p>Ground Height: 23.3m AOD</p> <p>Direction of Centre of View: 111.50°</p> <p>Horizontal Field of View: 90°</p> <p>Vertical Field of View: 14.2°</p> <p>Principal Distance: 522mm</p>	<p>Photography Information:</p> <p>Camera: Nikon z6 2</p> <p>Lens: 50mm Fixed Focal Length</p> <p>Camera Height: 1.5m</p> <p>Photography Date: 30/08/2022</p> <p>Photography Time: 18:41</p>	<p>Layout Information:</p> <p>Layout: ben-aketil-d000.wfl</p> <p>Hub Height: 122.5m</p> <p>Height to Blade Tip: 200m</p> <p>Nearest Visible Turbine: T6 @ 3298m</p> <p>Number of Sets of Tips Visible: 9</p> <p>Number of Hubs Visible: 9</p>	<p>Wireline Key:</p> <ul style="list-style-type: none"> Ben Aketil In Planning (each proposal is coloured individually) Scoping
--	--	--	---	--	---	--	---



Ben Aketil Wind Farm Repowering and Extension

Viewpoint 2: A863 at Feorlig


PROPOSED BASELINE VISUALISATION 2d



BASELINE PHOTOGRAPH

THIS IMAGE PROVIDES LANDSCAPE AND VISUAL CONTEXT ONLY

WIRELINE DRAWING



<p>Date: March 2025</p> <p>Image Size: 820 x 130mm</p> <p>Paper Size: 841 x 297mm</p> <p>0915-NatureScot-Visuals-d000.indd</p>	<p>By: DT</p> <p>QA: SPB</p> <p>Rev: A</p>		<p>Notes:</p> <ol style="list-style-type: none"> 1) This visualisation is a cylindrical projection panorama; it provides landscape and visual context only. 2) This data has been output directly from the wireline model; it ignores screening effects of woodland and other intervening objects. 3) All directions given as bearings relative to Grid North (BNG). 4) Location map scale: 1:50,000. <p>Contains Ordnance Survey data © Crown copyright and database right 2024</p>	<p>Viewpoint Information:</p> <p>Grid Reference: 130011E 843901N</p> <p>Ground Height: 23.3m AOD</p> <p>Direction of Centre of View: 3 201.50°</p> <p>Horizontal Field of View: 90°</p> <p>Vertical Field of View: 14.2°</p> <p>Principal Distance: 522mm</p>	<p>Photography Information:</p> <p>Camera: Nikon z6 2</p> <p>Lens: 50mm Fixed Focal Length</p> <p>Camera Height: 1.5m</p> <p>Photography Date: 30/08/2022</p> <p>Photography Time: 18:41</p>	<p>Layout Information:</p> <p>Layout: ben-aketil-d000.wfl</p> <p>Hub Height: 122.5m</p> <p>Height to Blade Tip: 200m</p> <p>Nearrest Visible Turbine: T6 @ 3298m</p> <p>Number of Sets of Tips Visible: 9</p> <p>Number of Hubs Visible: 9</p>	<p>Wireline Key:</p> <ul style="list-style-type: none"> Ben Aketil In Planning (each proposal is coloured individually) Scoping
--	--	--	---	--	---	---	---



Ben Aketil Wind Farm Repowering and Extension

Viewpoint 2: A863 at Feorlig

PROPOSED BASELINE VISUALISATION 2e



BASELINE PHOTOGRAPH

THIS IMAGE PROVIDES LANDSCAPE AND VISUAL CONTEXT ONLY

WIRELINE DRAWING



<p>Date: March 2025</p> <p>Image Size: 820 x 130mm</p> <p>Paper Size: 841 x 297mm</p> <p>0915-NatureScot-Visuals-d000.indd</p>	<p>By: DT</p> <p>QA: SPB</p> <p>Rev: A</p>		<p>Notes:</p> <ol style="list-style-type: none"> This visualisation is a cylindrical projection panorama; it provides landscape and visual context only. This data has been output directly from the wireline model; it ignores screening effects of woodland and other intervening objects. All directions given as bearings relative to Grid North (BNG). Location map scale: 1:50,000. <p>Contains Ordnance Survey data © Crown copyright and database right 2024</p>	<p>Viewpoint Information:</p> <p>Grid Reference: 130011E 843901N</p> <p>Ground Height: 23.3m AOD</p> <p>Direction of Centre of View: 3 291.50°</p> <p>Horizontal Field of View: 90°</p> <p>Vertical Field of View: 14.2°</p> <p>Principal Distance: 522mm</p>	<p>Photography Information:</p> <p>Camera: Nikon z6 2</p> <p>Lens: 50mm Fixed Focal Length</p> <p>Camera Height: 1.5m</p> <p>Photography Date: 30/08/2022</p> <p>Photography Time: 18:41</p>	<p>Layout Information:</p> <p>Layout: ben-aketil-d000.wfl</p> <p>Hub Height: 122.5m</p> <p>Height to Blade Tip: 200m</p> <p>Nearrest Visible Turbine: T6 @ 3298m</p> <p>Number of Sets of Tips Visible: 9</p> <p>Number of Hubs Visible: 9</p>	<p>Wireline Key:</p> <ul style="list-style-type: none"> Ben Aketil In Planning (each proposal is coloured individually) Scoping
--	--	--	---	--	---	---	---



Ben Aketil Wind Farm Repowering and Extension

Viewpoint 2: A863 at Feorlig

PROPOSED BASELINE VISUALISATION 2f