

Extent of 53.5° Panorama

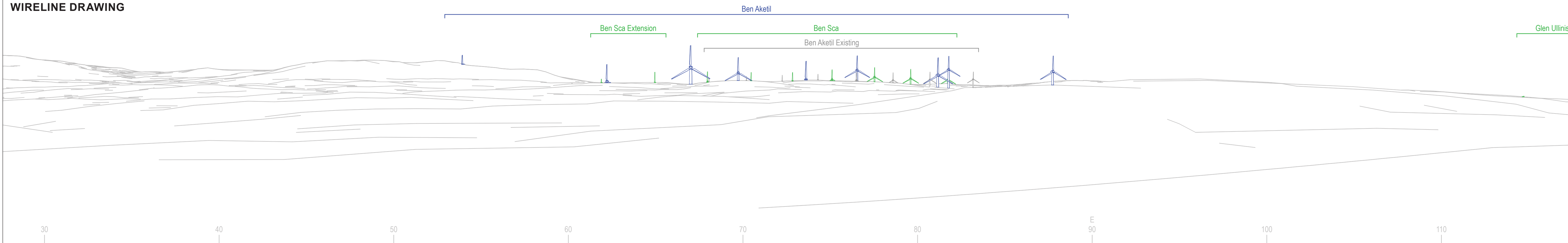
Extent of Central Single Frame



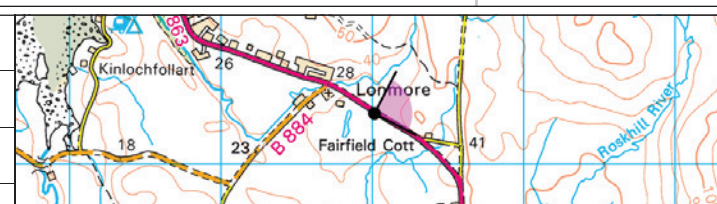
BASELINE PHOTOGRAPH

THIS IMAGE PROVIDES LANDSCAPE AND VISUAL CONTEXT ONLY

WIRELINE DRAWING



Date March 2025	By DT
Image Size 820 x 130mm	QA SPB
Paper Size 841 x 297mm	Rev A
0915-NatureScot-Visuals-d000.indd	



Notes:

- This visualisation is a cylindrical projection panorama; it provides landscape and visual context only.
- This data has been output directly from the wireline model; it ignores screening effects of woodland and other intervening objects.
- All directions given as bearings relative to Grid North (BNG).
- Location map scale: 1:50,000.

Contains Ordnance Survey data © Crown copyright and database right 2024

Viewpoint Information:

Grid Reference: 127014E 846331N
 Ground Height: 39m AOD
 Direction of Centre of View: 3 072.60°
 Horizontal Field of View: 90°
 Vertical Field of View: 14.2°
 Principal Distance: 522mm

Photography Information:

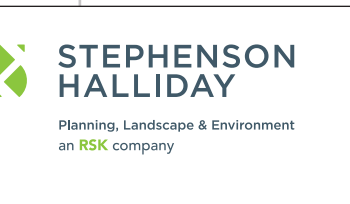
Camera: Nikon z6 2
 Lens: 50mm Fixed Focal Length
 Camera Height: 1.5m
 Photography Date: 30/08/2022
 Photography Time: 18:13

Layout Information:

Layout: ben-aketil-d000.wfl
 Hub Height: 122.5m
 Height to Blade Tip: 200m
 Nearest Visible Turbine: T9 @ 3518m
 Number of Sets of Tips Visible: 9
 Number of Hubs Visible: 7

Wireline Key:

	Ben Aketil
	Ben Aketil (Existing)
	Operational / Under Construction
	Consented



Ben Aketil Wind Farm Repowering and Extension

Viewpoint 3: A863 south of Dunvegan

CONSENTED BASELINE VISUALISATION 3a

Extent of 53.5° Panorama

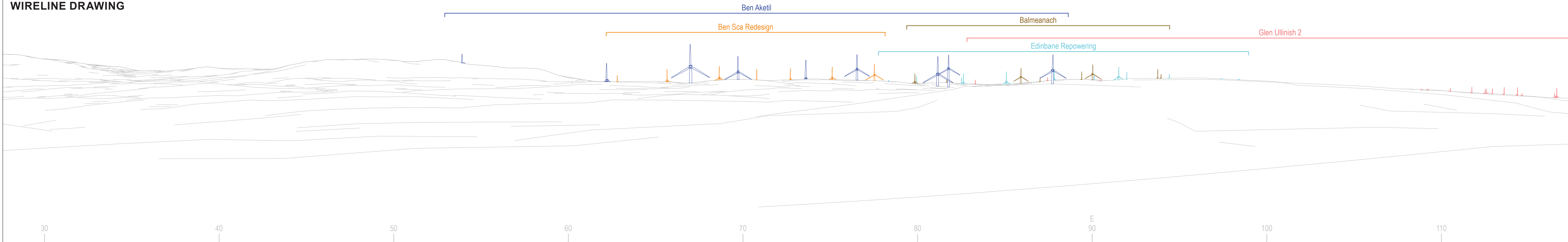
Extent of Central Single Frame



BASELINE PHOTOGRAPH

THIS IMAGE PROVIDES LANDSCAPE AND VISUAL CONTEXT ONLY

WIRELINE DRAWING



<p>Date: March 2025</p> <p>Image Size: 820 x 130mm</p> <p>Paper Size: 841 x 297mm</p> <p>0915-NatureScot-Visuals-d000.indd</p>	<p>By: DT</p> <p>QA: SPB</p> <p>Rev: A</p>		<p>Notes:</p> <ol style="list-style-type: none"> This visualisation is a cylindrical projection panorama; it provides landscape and visual context only. This data has been output directly from the wireline model; it ignores screening effects of woodland and other intervening objects. All directions given as bearings relative to Grid North (BNG). Location map scale: 1:50,000. <p>Contains Ordnance Survey data © Crown copyright and database right 2024</p>	<p>Viewpoint Information:</p> <p>Grid Reference: 127014E 846331N</p> <p>Ground Height: 39m AOD</p> <p>Direction of Centre of View: 90°</p> <p>Horizontal Field of View: 14.2°</p> <p>Vertical Field of View: 14.2°</p> <p>Principal Distance: 522mm</p>	<p>Photography Information:</p> <p>Camera: Nikon z6 2</p> <p>Lens: 50mm Fixed Focal Length</p> <p>Camera Height: 1.5m</p> <p>Photography Date: 30/08/2022</p> <p>Photography Time: 18:13</p>	<p>Layout Information:</p> <p>Layout: ben-aketil-d000.wfl</p> <p>Hub Height: 122.5m</p> <p>Height to Blade Tip: 200m</p> <p>Nearest Visible Turbine: T9 @ 3518m</p> <p>Number of Sets of Tips Visible: 9</p> <p>Number of Hubs Visible: 7</p>	<p>Wireline Key:</p> <ul style="list-style-type: none"> Ben Aketil In Planning (each proposal is coloured individually) Scoping
--	--	--	---	--	---	--	---



Ben Aketil Wind Farm Repowering and Extension

Viewpoint 3: A863 south of Dunvegan

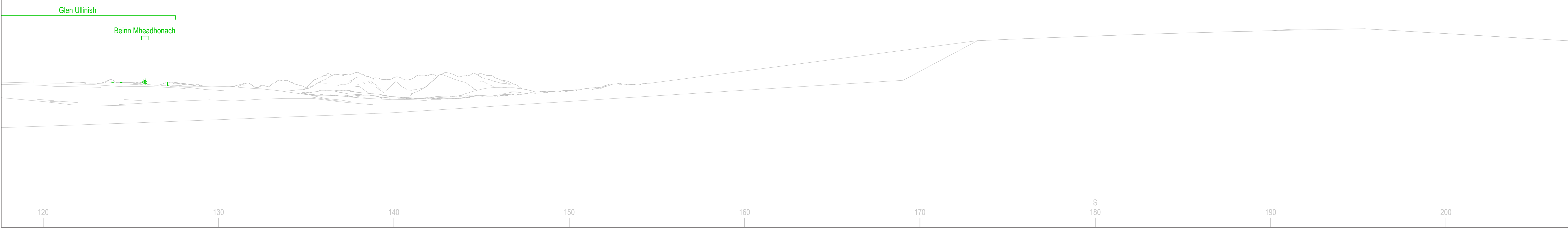
PROPOSED BASELINE VISUALISATION 3b



BASELINE PHOTOGRAPH

THIS IMAGE PROVIDES LANDSCAPE AND VISUAL CONTEXT ONLY

WIRELINE DRAWING



<p>Date: March 2025</p> <p>Image Size: 820 x 130mm</p> <p>Paper Size: 841 x 297mm</p> <p>0915-NatureScot-Visuals-d000.indd</p>	<p>By: DT</p> <p>QA: SPB</p> <p>Rev: A</p>		<p>Notes:</p> <ol style="list-style-type: none"> This visualisation is a cylindrical projection panorama; it provides landscape and visual context only. This data has been output directly from the wireline model; it ignores screening effects of woodland and other intervening objects. All directions given as bearings relative to Grid North (BNG). Location map scale: 1:50,000. <p>Contains Ordnance Survey data © Crown copyright and database right 2024</p>	<p>Viewpoint Information:</p> <p>Grid Reference: 127014E 846331N</p> <p>Ground Height: 39m AOD</p> <p>Direction of Centre of View: 3 162.60°</p> <p>Horizontal Field of View: 90°</p> <p>Vertical Field of View: 14.2°</p> <p>Principal Distance: 522mm</p>	<p>Photography Information:</p> <p>Camera: Nikon z6 2</p> <p>Lens: 50mm Fixed Focal Length</p> <p>Camera Height: 1.5m</p> <p>Photography Date: 30/09/2022</p> <p>Photography Time: 18:13</p>	<p>Layout Information:</p> <p>Layout: ben-aketil-d000.wfl</p> <p>Hub Height: 122.5m</p> <p>Height to Blade Tip: 200m</p> <p>Nearrest Visible Turbine: T9 @ 3518m</p> <p>Number of Sets of Tips Visible: 9</p> <p>Number of Hubs Visible: 7</p>	<p>Wireline Key:</p> <ul style="list-style-type: none"> Ben Aketil Ben Aketil (Existing) Operational / Under Construction Consented
--	--	--	---	--	---	---	--



Ben Aketil Wind Farm Repowering and Extension

Viewpoint 3: A863 south of Dunvegan

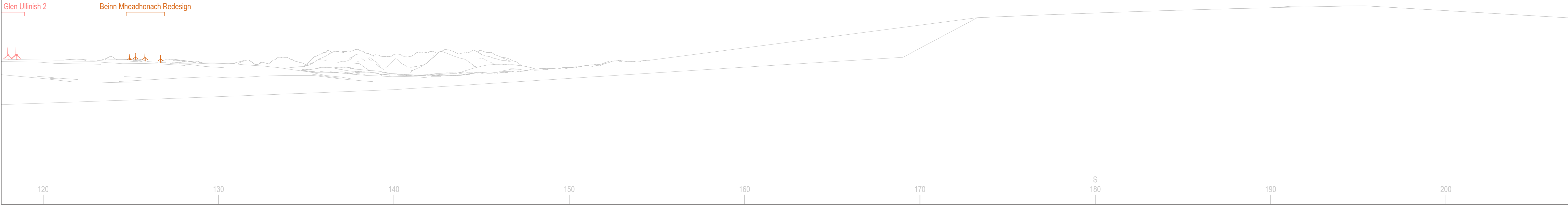
CONSENTED BASELINE VISUALISATION 3c



BASELINE PHOTOGRAPH

THIS IMAGE PROVIDES LANDSCAPE AND VISUAL CONTEXT ONLY

WIRELINE DRAWING



<p>Date: March 2025</p> <p>Image Size: 820 x 130mm</p> <p>Paper Size: 841 x 297mm</p> <p>0915-NatureScot-Visuals-d000.indd</p>	<p>By: DT</p> <p>QA: SPB</p> <p>Rev: A</p>		<p>Notes:</p> <p>1) This visualisation is a cylindrical projection panorama; it provides landscape and visual context only.</p> <p>2) This data has been output directly from the wireline model; it ignores screening effects of woodland and other intervening objects.</p> <p>3) All directions given as bearings relative to Grid North (BNG).</p> <p>4) Location map scale: 1:50,000.</p> <p>Contains Ordnance Survey data © Crown copyright and database right 2024</p>	<p>Viewpoint Information:</p> <p>Grid Reference: 127014E 846331N</p> <p>Ground Height: 39m AOD</p> <p>Direction of Centre of View: 162.60°</p> <p>Horizontal Field of View: 90°</p> <p>Vertical Field of View: 14.2°</p> <p>Principal Distance: 522mm</p>	<p>Photography Information:</p> <p>Camera: Nikon z6 2</p> <p>Lens: 50mm Fixed Focal Length</p> <p>Camera Height: 1.5m</p> <p>Photography Date: 30/09/2022</p> <p>Photography Time: 18:13</p>	<p>Layout Information:</p> <p>Layout: ben-aketil-d000.wfl</p> <p>Hub Height: 122.5m</p> <p>Height to Blade Tip: 200m</p> <p>Nearrest Visible Turbine: T9 @ 3518m</p> <p>Number of Sets of Tips Visible: 9</p> <p>Number of Hubs Visible: 7</p>	<p>Wireline Key:</p> <ul style="list-style-type: none"> Ben Aketil In Planning (each proposal is coloured individually) Scoping
--	--	--	--	--	---	---	---



Ben Aketil Wind Farm Repowering and Extension

Viewpoint 3: A863 south of Dunvegan


PROPOSED BASELINE VISUALISATION 3d



BASELINE PHOTOGRAPH

THIS IMAGE PROVIDES LANDSCAPE AND VISUAL CONTEXT ONLY

WIRELINE DRAWING



<p>Date: March 2025</p> <p>Image Size: 820 x 130mm</p> <p>Paper Size: 841 x 297mm</p> <p>0915-NatureScot-Visuals-d000.indd</p>	<p>By: DT</p> <p>QA: SPB</p> <p>Rev: A</p>		<p>Notes:</p> <ol style="list-style-type: none"> This visualisation is a cylindrical projection panorama; it provides landscape and visual context only. This data has been output directly from the wireline model; it ignores screening effects of woodland and other intervening objects. All directions given as bearings relative to Grid North (BNG). Location map scale: 1:50,000. <p>Contains Ordnance Survey data © Crown copyright and database right 2024</p>	<p>Viewpoint Information:</p> <p>Grid Reference: 127014E 846331N</p> <p>Ground Height: 39m AOD</p> <p>Direction of Centre of View: 252.60°</p> <p>Horizontal Field of View: 90°</p> <p>Vertical Field of View: 14.2°</p> <p>Principal Distance: 522mm</p>	<p>Photography Information:</p> <p>Camera: Nikon z6 2</p> <p>Lens: 50mm Fixed Focal Length</p> <p>Camera Height: 1.5m</p> <p>Photography Date: 30/08/2022</p> <p>Photography Time: 18:13</p>	<p>Layout Information:</p> <p>Layout: ben-aketil-d000.wfl</p> <p>Hub Height: 122.5m</p> <p>Height to Blade Tip: 200m</p> <p>Nearest Visible Turbine: T9 @ 3518m</p> <p>Number of Sets of Tips Visible: 9</p> <p>Number of Hubs Visible: 7</p>	<p>Wireline Key:</p> <ul style="list-style-type: none"> Ben Aketil In Planning (each proposal is coloured individually) Scoping
--	--	--	---	--	---	--	---

STEPHENSON HALLIDAY
Planning, Landscape & Environment
an RSK company

Ben Aketil Wind Farm Repowering and Extension


Viewpoint 3: A863 south of Dunvegan

PROPOSED BASELINE VISUALISATION 3e



BASELINE PHOTOGRAPH

THIS IMAGE PROVIDES LANDSCAPE AND VISUAL CONTEXT ONLY



<p>Date: March 2025</p> <p>Image Size: 820 x 130mm</p> <p>Paper Size: 841 x 297mm</p> <p>0915-NatureScot-Visuals-d000.indd</p>	<p>By: DT</p> <p>QA: SPB</p> <p>Rev: A</p>		<p>Notes:</p> <ol style="list-style-type: none"> This visualisation is a cylindrical projection panorama; it provides landscape and visual context only. This data has been output directly from the wireline model; it ignores screening effects of woodland and other intervening objects. All directions given as bearings relative to Grid North (BNG). Location map scale: 1:50,000. <p>Contains Ordnance Survey data © Crown copyright and database right 2024</p>	<p>Viewpoint Information:</p> <p>Grid Reference: 127014E 846331N</p> <p>Ground Height: 39m AOD</p> <p>Direction of Centre of View: 342.60°</p> <p>Horizontal Field of View: 90°</p> <p>Vertical Field of View: 14.2°</p> <p>Principal Distance: 522mm</p>	<p>Photography Information:</p> <p>Camera: Nikon z6 2</p> <p>Lens: 50mm Fixed Focal Length</p> <p>Camera Height: 1.5m</p> <p>Photography Date: 30/09/2022</p> <p>Photography Time: 18:13</p>	<p>Layout Information:</p> <p>Layout: ben-aketil-d000.wfl</p> <p>Hub Height: 122.5m</p> <p>Height to Blade Tip: 200m</p> <p>Nearrest Visible Turbine: T9 @ 3518m</p> <p>Number of Sets of Tips Visible: 9</p> <p>Number of Hubs Visible: 7</p>	<p>Wireline Key:</p> <ul style="list-style-type: none"> Ben Aketil In Planning (each proposal is coloured individually) Scoping
--	--	--	---	--	---	---	---



Ben Aketil Wind Farm Repowering and Extension

Viewpoint 3: A863 south of Dunvegan

PROPOSED BASELINE VISUALISATION 3f