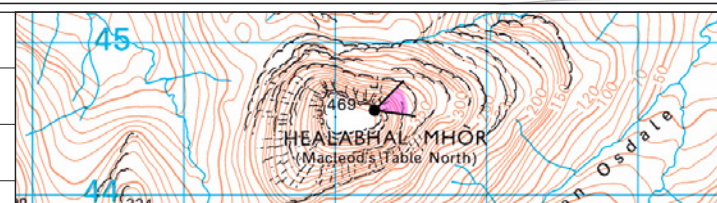


Date March 2025	By DT
Image Size 820 x 260mm	QA SPB/KA
Paper Size 841 x 297mm	Rev A
0915-NatureScot-180m-tip-visuals	



**Notes:**

- 1) This visualisation is a planar projection panorama. View flat at a comfortable arm's length.
- 2) This data has been output directly from the wireline model. It ignores screening effects of woodland and other intervening objects.
- 3) All directions given as bearings relative to Grid North (BNG).
- 4) Location map scale: 1:50,000.

Contains Ordnance Survey data © Crown copyright and database right 2024

**Viewpoint information:**

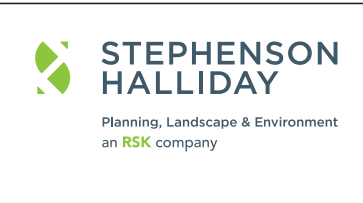
Grid Reference: 122261E 844554N  
 Ground Height: 457.6m AOD  
 Direction of Centre of View: <sup>3</sup> 71.2°  
 Horizontal Field of View: 53.5°  
 Vertical Field of View: 18.2°  
 Principal Distance: 813.4mm

**Layout information:**

Layout: ben-aketil-d001.wfl  
 Hub Height: 102.5m  
 Height to Blade Tip: 180m  
 Nearest Visible Turbine: T9 @ 8591m  
 Number of Sets of Tips Visible: <sup>2</sup> 9  
 Number of Hubs Visible: <sup>2</sup> 9

**Wireline Key:**

Ben Aketil  
 Operational / Under Construction



**Ben Aketil Wind Farm Repowering and Extension**

**Viewpoint 9: Macleod's Table North / Healabhal Mhor**

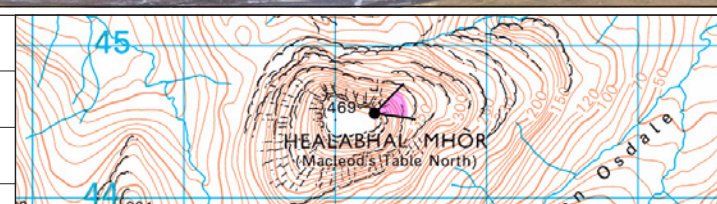
**WIRELINE VISUALISATION - 180m tip**



PHOTOMONTAGE

VIEW FLAT AT A COMFORTABLE ARM'S LENGTH  
IF VIEWING THIS IMAGE ON A SCREEN, ENLARGE TO FULL SCREEN HEIGHT

Date	By
March 2025	DT
Image Size	QA
820 x 260mm	SPB/KA
Paper Size	Rev
841 x 297mm	A
0915-NatureScot-180m-tip-visuals	



**Notes:**

- 1) This visualisation is a planar projection panorama. View flat at a comfortable arm's length.
- 2) This data has been output directly from the wireline model. It ignores screening effects of woodland and other intervening objects.
- 3) All directions given as bearings relative to Grid North (BNG).
- 4) Location map scale: 1:50,000.

Contains Ordnance Survey data © Crown copyright and database right 2024

**Viewpoint information:**

Grid Reference: 122261E 844554N  
 Ground Height: 457.6m AOD  
 Direction of Centre of View: <sup>3</sup> 71.2°  
 Horizontal Field of View: <sup>3</sup> 53.5°  
 Vertical Field of View: 18.2°  
 Principal Distance: 813.4mm

**Photography information:**

Camera: Nikon z6 2  
 Lens: 50mm Fixed Focal Length  
 Camera Height: 1.5m  
 Photography Date: 29/08/2022  
 Photography Time: 17:16

**Layout information:**

Layout: ben-aketil-d001.wfl  
 Hub Height: 102.5m  
 Height to Blade Tip: 180m  
 Nearest Visible Turbine: T9 @ 8591m  
 Number of Sets of Tips Visible: <sup>2</sup> 9  
 Number of Hubs Visible: <sup>2</sup> 9



Ben Aketil Wind Farm Repowering and Extension

Viewpoint 9: Macleod's Table North / Healabhal Mhor  
PHOTOMONTAGE VISUALISATION - 180m tip