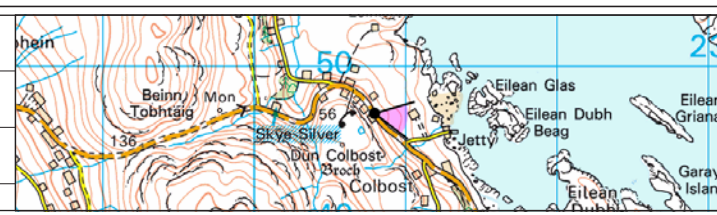


Date March 2025	By DT
Image Size 820 x 260mm	QA SPB/KA
Paper Size 841 x 297mm	Rev A
0915-NatureScot-180m-tip-visuals	





Notes:
 1) This visualisation is a planar projection panorama. View flat at a comfortable arm's length.
 2) This data has been output directly from the wireline model. It ignores screening effects of woodland and other intervening objects.
 3) All directions given as bearings relative to Grid North (BNG).
 4) Location map scale: 1:50,000.

Contains Ordnance Survey data © Crown copyright and database right 2024

Viewpoint information:
 Grid Reference: 120795E 849691N
 Ground Height: 48m AOD
 Direction of Centre of View: 3
 Horizontal Field of View: 53.5°
 Vertical Field of View: 18.2°
 Principal Distance: 813.4mm

Layout information:
 Layout: ben-aketil-d001.wfl
 Hub Height: 102.5m
 Height to Blade Tip: 180m
 Nearest Visible Turbine: T9 @ 9664m
 Number of Sets of Tips Visible: 9
 Number of Hubs Visible: 6

Wireline Key:
 Ben Aketil
 Operational / Under Construction



Ben Aketil Wind Farm Repowering and Extension

Viewpoint 10: B884 Colbost, Duirinish
 WIRELINE VISUALISATION - 180m tip



PHOTOMONTAGE

VIEW FLAT AT A COMFORTABLE ARM'S LENGTH
IF VIEWING THIS IMAGE ON A SCREEN, ENLARGE TO FULL SCREEN HEIGHT

Date March 2025	By DT	
Image Size 820 x 260mm	QA SPB/KA	
Paper Size 841 x 297mm	Rev A	
0915-NatureScot-180m-tip-visuals		

Notes:
 1) This visualisation is a planar projection panorama. View flat at a comfortable arm's length.
 2) This data has been output directly from the wireline model. It ignores screening effects of woodland and other intervening objects.
 3) All directions given as bearings relative to Grid North (BNG).
 4) Location map scale: 1:50,000.
 Contains Ordnance Survey data © Crown copyright and database right 2024

Viewpoint information:
 Grid Reference: 120795E 849691N
 Ground Height: 48m AOD
 Direction of Centre of View: ³ 100.7°
 Horizontal Field of View: 53.5°
 Vertical Field of View: 18.2°
 Principal Distance: 813.4mm

Photography information:
 Camera: Nikon z6 2
 Lens: 50mm Fixed Focal Length
 Camera Height: 1.5m
 Photography Date: 30/08/2022
 Photography Time: 14:24

Layout information:
 Layout: ben-aketil-d001.wfl
 Hub Height: 102.5m
 Height to Blade Tip: 180m
 Nearest Visible Turbine: T9 @ 9664m
 Number of Sets of Tips Visible: ² 9
 Number of Hubs Visible: ² 6



Ben Aketil Wind Farm Repowering and Extension

Viewpoint 10: B884 Colbost, Duirinish
PHOTOMONTAGE VISUALISATION - 180m tip