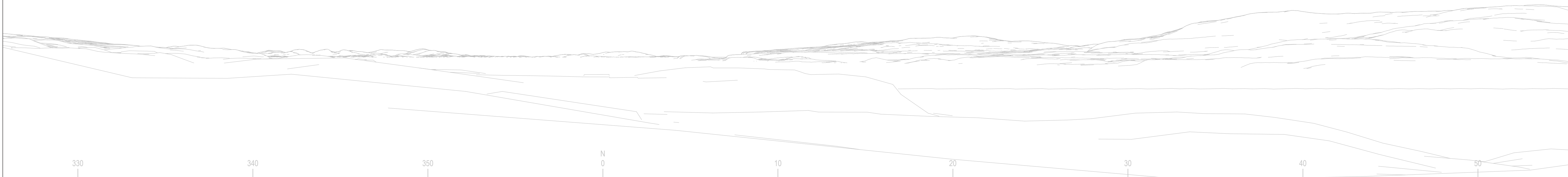




BASELINE PHOTOGRAPH

THIS IMAGE PROVIDES LANDSCAPE AND VISUAL CONTEXT ONLY

WIRELINE DRAWING



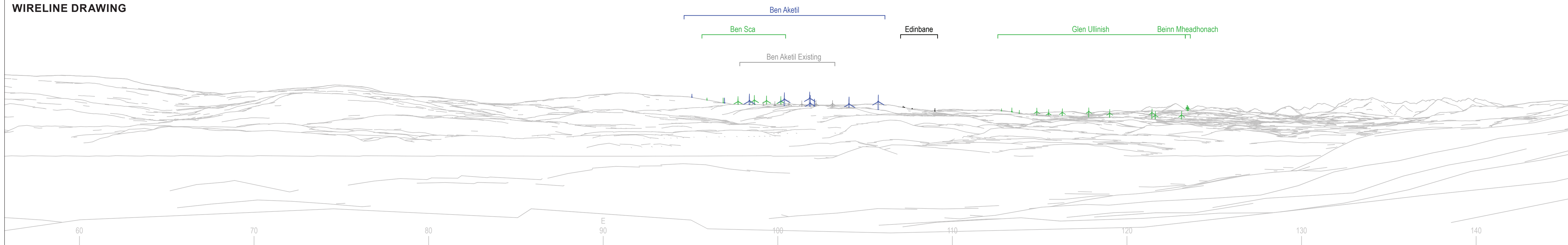
<p>Date: March 2025</p> <p>Image Size: 820 x 130mm</p> <p>Paper Size: 841 x 297mm</p> <p>0915-NatureScot-Visuals-d000.indd</p>	<p>By: DT</p> <p>QA: SPB</p> <p>Rev: A</p>		<p><b>Notes:</b></p> <ol style="list-style-type: none"> <li>This visualisation is a cylindrical projection panorama; it provides landscape and visual context only.</li> <li>This data has been output directly from the wireline model; it ignores screening effects of woodland and other intervening objects.</li> <li>All directions given as bearings relative to Grid North (BNG).</li> <li>Location map scale: 1:50,000.</li> </ol> <p>Contains Ordnance Survey data © Crown copyright and database right 2024</p>	<p><b>Viewpoint Information:</b></p> <p>Grid Reference: 120795E 849691N</p> <p>Ground Height: 48m AOD</p> <p>Direction of Centre of View: 1010.70°</p> <p>Horizontal Field of View: 90°</p> <p>Vertical Field of View: 14.2°</p> <p>Principal Distance: 522mm</p>	<p><b>Photography Information:</b></p> <p>Camera: Nikon z6 2</p> <p>Lens: 50mm Fixed Focal Length</p> <p>Camera Height: 1.5m</p> <p>Photography Date: 30/08/2022</p> <p>Photography Time: 14:24</p>	<p><b>Layout Information:</b></p> <p>Layout: ben-aketil-d000.wfl</p> <p>Hub Height: 122.5m</p> <p>Height to Blade Tip: 200m</p> <p>Nearest Visible Turbine: T9 @ 9664m</p> <p>Number of Sets of Tips Visible: 9</p> <p>Number of Hubs Visible: 6</p>	<p><b>Wireline Key:</b></p> <ul style="list-style-type: none"> <li>Ben Aketil</li> <li>In Planning (each proposal is coloured individually)</li> <li>Scoping</li> </ul>	<p>STEPHENSON HALLIDAY</p> <p>Planning, Landscape &amp; Environment an RSK company</p>	<p>nadara</p>	<p><b>Ben Aketil Wind Farm Repowering and Extension</b></p> <p><b>Viewpoint 10: B884 Colbost, Duirinish</b></p> <p><b>PROPOSED BASELINE VISUALISATION 10a</b></p>
--	--	--	---	---	---	--	---	--	---------------	---



BASELINE PHOTOGRAPH

THIS IMAGE PROVIDES LANDSCAPE AND VISUAL CONTEXT ONLY

WIRELINE DRAWING



Date March 2025	By DT	
Image Size 820 x 130mm	QA SPB	
Paper Size 841 x 297mm	Rev A	
0915-NatureScot-Visuals-d000.indd		

**Notes:**  
 1) This visualisation is a cylindrical projection panorama; it provides landscape and visual context only.  
 2) This data has been output directly from the wireline model; it ignores screening effects of woodland and other intervening objects.  
 3) All directions given as bearings relative to Grid North (BNG).  
 4) Location map scale: 1:50,000  
 Contains Ordnance Survey data © Crown copyright and database right 2024

**Viewpoint Information:**  
 Grid Reference: 120795E 849691N  
 Ground Height: 48m AOD  
 Direction of Centre of View: 3 100.70°  
 Horizontal Field of View: 90°  
 Vertical Field of View: 14.2°  
 Principal Distance: 522mm

**Photography Information:**  
 Camera: Nikon z6 2  
 Lens: 50mm Fixed Focal Length  
 Camera Height: 1.5m  
 Photography Date: 30/08/2022  
 Photography Time: 14:24

**Layout Information:**  
 Layout: ben-aketil-d000.wfl  
 Hub Height: 122.5m  
 Height to Blade Tip: 200m  
 Nearest Visible Turbine: T9 @ 9664m  
 Number of Sets of Tips Visible: 9  
 Number of Hubs Visible: 6

**Wireline Key:**

	Ben Aketil
	Ben Aketil (Existing)
	Operational / Under Construction
	Consented



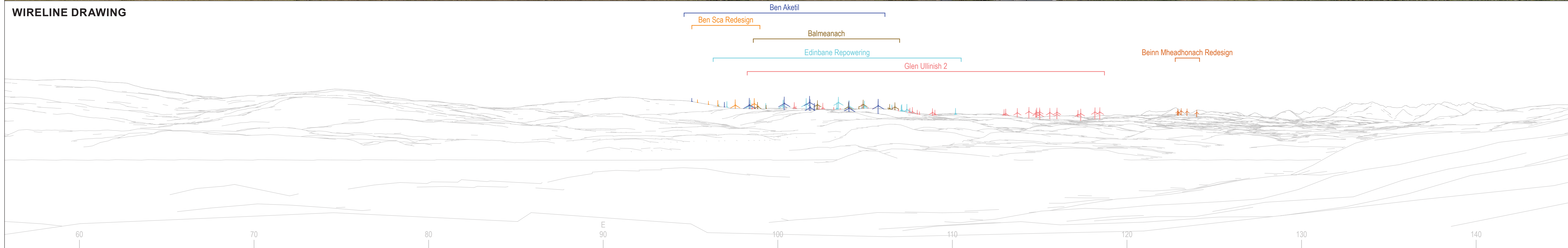
**Ben Aketil Wind Farm Repowering and Extension**  
**Viewpoint 10: B884 Colbost, Duirinish**  
**CONSENTED BASELINE VISUALISATION 10b**



BASELINE PHOTOGRAPH

THIS IMAGE PROVIDES LANDSCAPE AND VISUAL CONTEXT ONLY

WIRELINE DRAWING



Date March 2025	By DT	
Image Size 820 x 130mm	QA SPB	
Paper Size 841 x 297mm	Rev A	
0915-NatureScot-Visuals-d000.indd		

**Notes:**  
 1) This visualisation is a cylindrical projection panorama; it provides landscape and visual context only.  
 2) This data has been output directly from the wireline model; it ignores screening effects of woodland and other intervening objects.  
 3) All directions given as bearings relative to Grid North (BNG).  
 4) Location map scale: 1:50,000

Contains Ordnance Survey data © Crown copyright and database right 2024

**Viewpoint Information:**  
 Grid Reference: 120795E 849691N  
 Ground Height: 48m AOD  
 Direction of Centre of View: 3  
 Horizontal Field of View: 90°  
 Vertical Field of View: 14.2°  
 Principal Distance: 522mm

**Photography Information:**  
 Camera: Nikon z6 2  
 Lens: 50mm Fixed Focal Length  
 Camera Height: 1.5m  
 Photography Date: 30/08/2022  
 Photography Time: 14:24

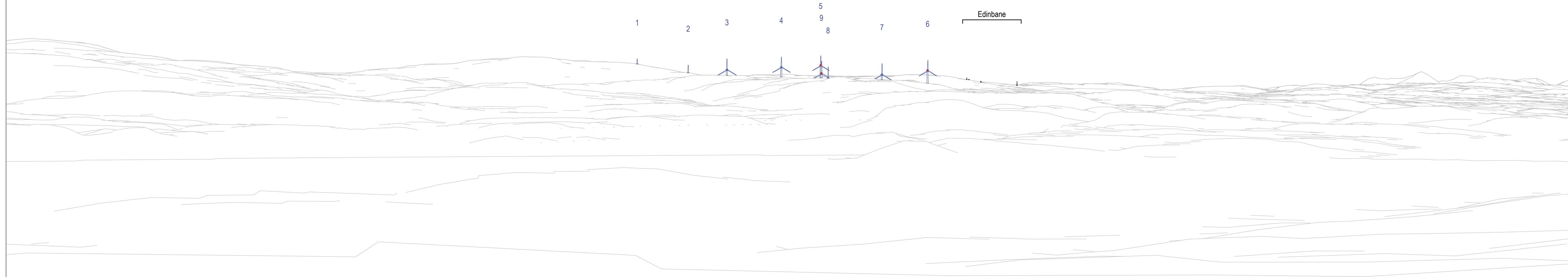
**Layout Information:**  
 Layout: ben-aketil-d000.wfl  
 Hub Height: 122.5m  
 Height to Blade Tip: 200m  
 Nearest Visible Turbine: T9 @ 9664m  
 Number of Sets of Tips Visible: 9  
 Number of Hubs Visible: 6

**Wireline Key:**  

 Ben Aketil  
 In Planning (each proposal is coloured individually)  
 Scoping



**Ben Aketil Wind Farm Repowering and Extension**  
**Viewpoint 10: B884 Colbost, Duirinish**  
**PROPOSED BASELINE VISUALISATION 10c**



Date March 2025	By DT
Image Size 820 x 260mm	QA SPB
Paper Size 841 x 297mm	Rev A
0915-NatureScot-Visuals-d000.indd	

**Notes:**  
 1) This visualisation is a planar projection panorama. View flat at a comfortable arm's length.  
 2) This data has been output directly from the wireline model. It ignores screening effects of woodland and other intervening objects.  
 3) All directions given as bearings relative to Grid North (BNG).  
 4) Location map scale: 1:50,000

**Viewpoint Information:**  
 Grid Reference: 120795E 849691N  
 Ground Height: 48m AOD  
 Direction of Centre of View: 3  
 Horizontal Field of View: 53.5°  
 Vertical Field of View: 18.2°  
 Principal Distance: 813.4mm

**Layout Information:**  
 Layout: ben-aketil-d000.wfl  
 Hub Height: 122.5m  
 Height to Blade Tip: 200m  
 Nearest Visible Turbine: T9 @ 9664m  
 Number of Sets of Tips Visible: 9  
 Number of Hubs Visible: 6

**Wireline Key:**  

 Ben Aketil  
 Operational / Under Construction



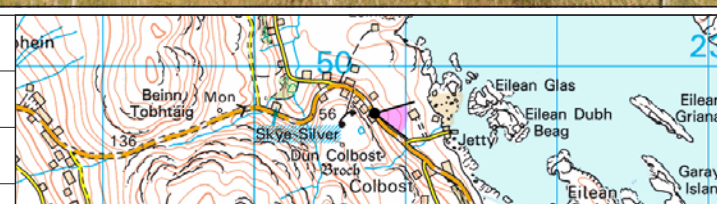
**Ben Aketil Wind Farm Repowering and Extension**  
**Viewpoint 10: B884 Colbost, Duirinish**  
**WIRELINER VISUALISATION 10d**



PHOTOMONTAGE

VIEW FLAT AT A COMFORTABLE ARM'S LENGTH  
IF VIEWING THIS IMAGE ON A SCREEN, ENLARGE TO FULL SCREEN HEIGHT

Date	By
March 2025	DT
Image Size	QA
820 x 260mm	SPB
Paper Size	Rev
841 x 297mm	A
0915-NatureScot-Visuals-d000.indd	



**Notes:**  
 1) This visualisation is a planar projection panorama. View flat at a comfortable arm's length.  
 2) This data has been output directly from the wireline model. It ignores screening effects of woodland and other intervening objects.  
 3) All directions given as bearings relative to Grid North (BNG).  
 4) Location map scale: 1:50,000.  
 Contains Ordnance Survey data © Crown copyright and database right 2024

**Viewpoint Information:**  
 Grid Reference: 120795E 849691N  
 Ground Height: 48m AOD  
 Direction of Centre of View: 100.70°  
 Horizontal Field of View: 53.5°  
 Vertical Field of View: 18.2°  
 Principal Distance: 813.4mm

**Photography Information:**  
 Camera: Nikon z6 2  
 Lens: 50mm Fixed Focal Length  
 Camera Height: 1.5m  
 Photography Date: 30/08/2022  
 Photography Time: 14:24

**Layout Information:**  
 Layout: ben-aketil-d000.wfl  
 Hub Height: 122.5m  
 Height to Blade Tip: 200m  
 Nearest Visible Turbine: T9 @ 9664m  
 Number of Sets of Tips Visible: 9  
 Number of Hubs Visible: 6



Ben Aketil Wind Farm Repowering and Extension

Viewpoint 10: B884 Colbost, Duirinish  
PHOTOMONTAGE VISUALISATION 10e