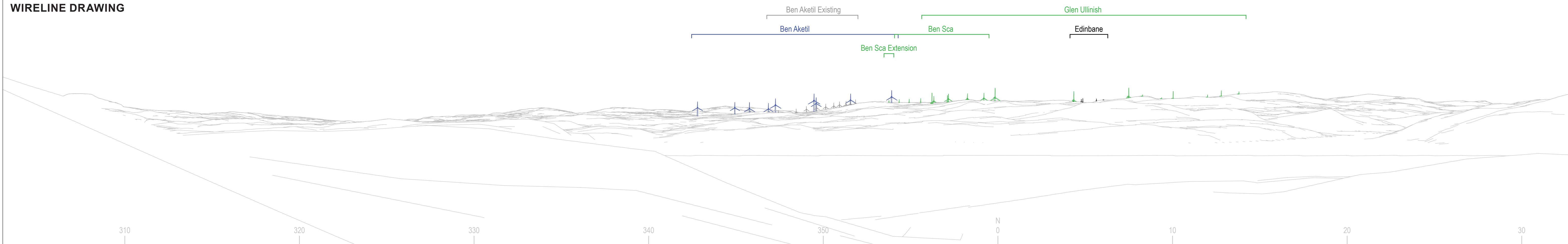


BASELINE PHOTOGRAPH

THIS IMAGE PROVIDES LANDSCAPE AND VISUAL CONTEXT ONLY

WIRELINE DRAWING



Date March 2025	By DT		<p>Notes:</p> <ol style="list-style-type: none"> This visualisation is a cylindrical projection panorama; it provides landscape and visual context only. This data has been output directly from the wireline model; it ignores screening effects of woodland and other intervening objects. All directions given as bearings relative to Grid North (BNG). Location map scale: 1:50,000. <p>Contains Ordnance Survey data © Crown copyright and database right 2024</p>
Image Size 820 x 130mm	QA SPB		
Paper Size 841 x 297mm	Rev A		
0915-NatureScot-Visuals-d000.indd			

Viewpoint Information:	
Grid Reference:	134091E 835305N
Ground Height:	45.8m AOD
Direction of Centre of View: °	348.00°
Horizontal Field of View:	90°
Vertical Field of View:	14.2°
Principal Distance:	522mm


Photography Information:	
Camera:	Canon EOS 5D
Lens:	50mm Fixed Focal Length
Camera Height:	1.5m
Photography Date:	19/07/2022
Photography Time:	09:58

Layout Information:	
Layout:	ben-aketil-d000.wfl
Hub Height:	122.5m
Height to Blade Tip:	200m
Nearest Visible Turbine:	T6 @ 11415m
Number of Sets of Tips Visible: °	9
Number of Hubs Visible: °	9

Wireline Key:	
	Ben Aketil
	Ben Aketil (Existing)
	Operational / Under Construction
	Consented



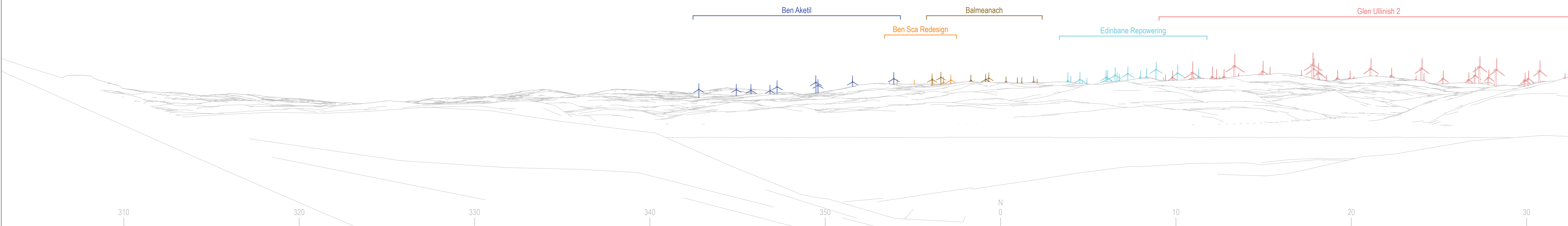
Ben Aketil Wind Farm Repowering and Extension
Viewpoint 11: Ardtreck, Minginish
CONSENTED BASELINE VISUALISATION 11a



BASELINE PHOTOGRAPH

THIS IMAGE PROVIDES LANDSCAPE AND VISUAL CONTEXT ONLY

WIRELINE DRAWING



<p>Date March 2025</p> <p>Image Size 820 x 130mm</p> <p>Paper Size 841 x 297mm</p> <p>0915-NatureScot-Visuals-d000.indd</p>	<p>By DT</p> <p>QA SPB</p> <p>Rev A</p>		<p>Notes:</p> <ol style="list-style-type: none"> This visualisation is a cylindrical projection panorama; it provides landscape and visual context only. This data has been output directly from the wireline model; it ignores screening effects of woodland and other intervening objects. All directions given as bearings relative to Grid North (BNG). Location map scale: 1:50,000. <p>Contains Ordnance Survey data © Crown copyright and database right 2024</p>	<p>Viewpoint Information:</p> <p>Grid Reference: 134091E 835305N</p> <p>Ground Height: 45.8m AOD</p> <p>Direction of Centre of View: 348.00°</p> <p>Horizontal Field of View: 90°</p> <p>Vertical Field of View: 14.2°</p> <p>Principal Distance: 522mm</p>	<p>Photography Information:</p> <p>Camera: Canon EOS 5D</p> <p>Lens: 50mm Fixed Focal Length</p> <p>Camera Height: 1.5m</p> <p>Photography Date: 19/07/2022</p> <p>Photography Time: 09:58</p>	<p>Layout Information:</p> <p>Layout: ben-aketil-d000.wfl</p> <p>Hub Height: 122.5m</p> <p>Height to Blade Tip: 200m</p> <p>Nearrest Visible Turbine: T6 @ 11415m</p> <p>Number of Sets of Tips Visible: 9</p> <p>Number of Hubs Visible: 9</p>	<p>Wireline Key:</p> <ul style="list-style-type: none"> Ben Aketil In Planning (each proposal is coloured individually) Scoping
---	---	--	---	--	---	--	---



Ben Aketil Wind Farm Repowering and Extension

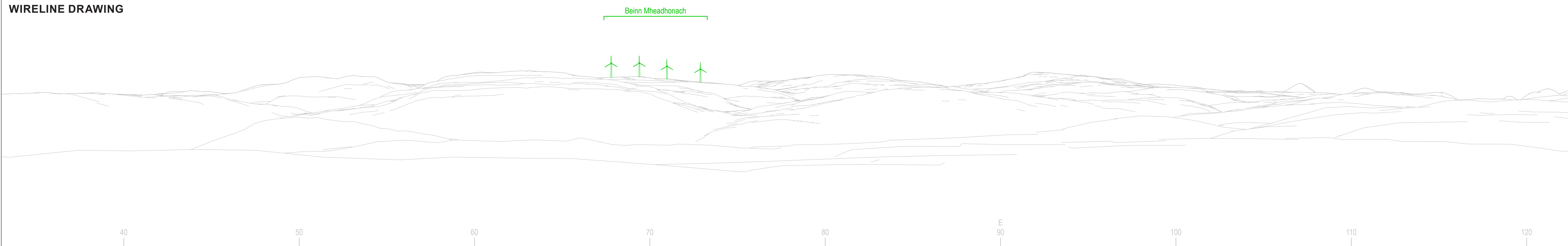
Viewpoint 11: Ardtreck, Minginish

PROPOSED BASELINE VISUALISATION 11b



BASELINE PHOTOGRAPH

THIS IMAGE PROVIDES LANDSCAPE AND VISUAL CONTEXT ONLY



<p>Date: March 2025</p> <p>Image Size: 820 x 130mm</p> <p>Paper Size: 841 x 297mm</p> <p>By: DT</p> <p>QA: SPB</p> <p>Rev: A</p> <p>0915-NatureScot-Visuals-d000.indd</p>		<p>Notes:</p> <ol style="list-style-type: none"> This visualisation is a cylindrical projection panorama; it provides landscape and visual context only. This data has been output directly from the wireline model; it ignores screening effects of woodland and other intervening objects. All directions given as bearings relative to Grid North (BNG). Location map scale: 1:50,000. <p>Contains Ordnance Survey data © Crown copyright and database right 2024</p>	<p>Viewpoint Information:</p> <p>Grid Reference: 134091E 835305N</p> <p>Ground Height: 45.8m AOD</p> <p>Direction of Centre of View: 3 078.00°</p> <p>Horizontal Field of View: 90°</p> <p>Vertical Field of View: 14.2°</p> <p>Principal Distance: 522mm</p>	<p>Photography Information:</p> <p>Camera: Canon EOS 5D</p> <p>Lens: 50mm Fixed Focal Length</p> <p>Camera Height: 1.5m</p> <p>Photography Date: 19/07/2022</p> <p>Photography Time: 09:58</p>	<p>Layout Information:</p> <p>Layout: ben-aketil-d000.wfl</p> <p>Hub Height: 122.5m</p> <p>Height to Blade Tip: 200m</p> <p>Nearest Visible Turbine: T6 @ 11415m</p> <p>Number of Sets of Tips Visible: 9</p> <p>Number of Hubs Visible: 9</p>	<p>Wireline Key:</p> <ul style="list-style-type: none"> Ben Aketil Ben Aketil (Existing) Operational / Under Construction Consented
---	--	---	--	---	---	--



Ben Aketil Wind Farm Repowering and Extension

Viewpoint 11: Ardtreck, Minginish

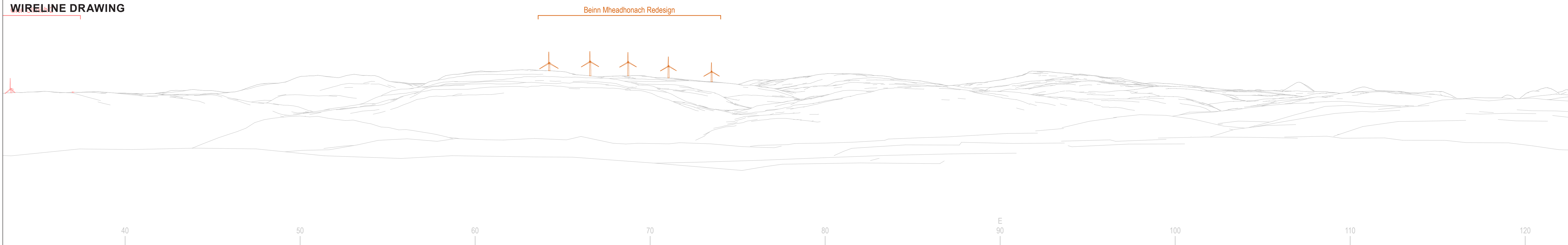
CONSENTED BASELINE VISUALISATION 11c



BASELINE PHOTOGRAPH

THIS IMAGE PROVIDES LANDSCAPE AND VISUAL CONTEXT ONLY

WIRELINE DRAWING



Date March 2025	By DT		Notes: 1) This visualisation is a cylindrical projection panorama; it provides landscape and visual context only. 2) This data has been output directly from the wireline model; it ignores screening effects of woodland and other intervening objects. 3) All directions given as bearings relative to Grid North (BNG). 4) Location map scale: 1:50,000. Contains Ordnance Survey data © Crown copyright and database right 2024
Image Size 820 x 130mm	QA SPB		
Paper Size 841 x 297mm	Rev A		
0915-NatureScot-Visuals-d000.indd			

Viewpoint Information:	
Grid Reference:	134091E 835305N
Ground Height:	45.8m AOD
Direction of Centre of View: °	078.00°
Horizontal Field of View:	90°
Vertical Field of View:	14.2°
Principal Distance:	522mm


Photography Information:	
Camera:	Canon EOS 5D
Lens:	50mm Fixed Focal Length
Camera Height:	1.5m
Photography Date:	19/07/2022
Photography Time:	09:58

Layout Information:	
Layout:	ben-aketil-d000.wfl
Hub Height:	122.5m
Height to Blade Tip:	200m
Nearest Visible Turbine:	T6 @ 11415m
Number of Sets of Tips Visible: °	9
Number of Hubs Visible: °	9

Wireline Key:	
	Ben Aketil
	In Planning (each proposal is coloured individually)
	Scoping



Ben Aketil Wind Farm Repowering and Extension
Viewpoint 11: Ardtreck, Minginish
PROPOSED BASELINE VISUALISATION 11d



Date March 2025	By DT
Image Size 820 x 260mm	QA SPB
Paper Size 841 x 297mm	Rev A
0915-NatureScot-Visuals-d000.indd	

Notes:

- 1) This visualisation is a planar projection panorama. View flat at a comfortable arm's length.
- 2) This data has been output directly from the wireline model. It ignores screening effects of woodland and other intervening objects.
- 3) All directions given as bearings relative to Grid North (BNG).
- 4) Location map scale: 1:50,000.

Contains Ordnance Survey data © Crown copyright and database right 2024



Viewpoint Information:

Grid Reference: 134091E 835305N
 Ground Height: 45.8m AOD
 Direction of Centre of View: 3 348.00°
 Horizontal Field of View: 53.5°
 Vertical Field of View: 18.2°
 Principal Distance: 813.4mm

Layout Information:

Layout: ben-aketil-d000.wfl
 Hub Height: 122.5m
 Height to Blade Tip: 200m
 Nearest Visible Turbine: T6 @ 11415m
 Number of Sets of Tips Visible: 9
 Number of Hubs Visible: 9

Wireline Key:

 Ben Aketil
 Operational / Under Construction



Ben Aketil Wind Farm Repowering and Extension

Viewpoint 11: Ardtreck, Minginish
WIRELINER VISUALISATION 11e



PHOTOMONTAGE

VIEW FLAT AT A COMFORTABLE ARM'S LENGTH
IF VIEWING THIS IMAGE ON A SCREEN, ENLARGE TO FULL SCREEN HEIGHT

Date	By
March 2025	DT
Image Size	QA
820 x 260mm	SPB
Paper Size	Rev
841 x 297mm	A
0915-NatureScot-Visuals-d000.indd	

Notes:

- 1) This visualisation is a planar projection panorama. View flat at a comfortable arm's length.
- 2) This data has been output directly from the wireline model. It ignores screening effects of woodland and other intervening objects.
- 3) All directions given as bearings relative to Grid North (BNG).
- 4) Location map scale: 1:50,000

Contains Ordnance Survey data © Crown copyright and database right 2024

Viewpoint Information:

Grid Reference:	134091E 835305N
Ground Height:	45.8m AOD
Direction of Centre of View: ³	348.00°
Horizontal Field of View:	53.5°
Vertical Field of View:	18.2°
Principal Distance:	813.4mm

Photography Information:

Camera:	Canon EOS 5D
Lens:	50mm Fixed Focal Length
Camera Height:	1.5m
Photography Date:	19/07/2022
Photography Time:	09:58

Layout Information:

Layout:	ben-aketil-d000.wfl
Hub Height:	122.5m
Height to Blade Tip:	200m
Nearest Visible Turbine:	T6 @ 11415m
Number of Sets of Tips Visible: ²	9
Number of Hubs Visible: ²	9



Ben Aketil Wind Farm Repowering and Extension

Viewpoint 11: Ardtreck, Minginish
PHOTOMONTAGE VISUALISATION 11f



EXISTING VIEW

**VIEW FLAT AT A COMFORTABLE ARM'S LENGTH
IF VIEWING THIS IMAGE ON A SCREEN, ENLARGE TO FULL SCREEN HEIGHT**

Date	By
March 2025	DT
Image Size	QA
820 x 260mm	SPB
Paper Size	Rev
841 x 297mm	A
0915-NatureScot-Visuals-d000.indd	

Notes:

- 1) This visualisation is a planar projection panorama. View flat at a comfortable arm's length.
- 2) This data has been output directly from the wireline model. It ignores screening effects of woodland and other intervening objects.
- 3) All directions given as bearings relative to Grid North (BNG).
- 4) Location map scale: 1:50,000.

Contains Ordnance Survey data © Crown copyright and database right 2024

Viewpoint Information:

Grid Reference:	134092E 835308N
Ground Height:	46.1m AOD
Direction of Centre of View: °	348.00°
Horizontal Field of View:	53.5°
Vertical Field of View:	18.2°
Principal Distance:	813.4mm

Photography Information:

Camera:	Nikon z6 2
Lens:	50mm Fixed Focal Length
Camera Height:	1.5m
Photography Date:	28/08/2022
Photography Time:	21:07



Ben Aketil Wind Farm Repowering and Extension

**Viewpoint 11: Ardtreck, Minginish (night)
EXISTING BASELINE PHOTO 11g**



PHOTOMONTAGE

**VIEW FLAT AT A COMFORTABLE ARM'S LENGTH
IF VIEWING THIS IMAGE ON A SCREEN, ENLARGE TO FULL SCREEN HEIGHT**

Date March 2025	By DT		Notes: 1) This visualisation is a planar projection panorama. View flat at a comfortable arm's length. 2) This data has been output directly from the wireline model. It ignores screening effects of woodland and other intervening objects. 3) All directions given as bearings relative to Grid North (BNG). 4) Location map scale: 1:50,000. 5) Ben Aketil Repowering and Extension has been illustrated with a reduced lighting scheme, as agreed with the CAA. Contains Ordnance Survey data © Crown copyright and database right 2024	Viewpoint Information: Grid Reference: 134092E 835308N Ground Height: 46.1m AOD Direction of Centre of View: 3 348.00° Horizontal Field of View: 53.5° Vertical Field of View: 18.2° Principal Distance: 813.4mm	Photography Information: Camera: Nikon z6 2 Lens: 50mm Fixed Focal Length Camera Height: 1.5m Photography Date: 28/08/2022 Photography Time: 21:07	Layout Information: Layout: ben-aketil-d000.wfl Hub Height: 122.5m Height to Blade Tip: 200m Nearest Visible Turbine: T6 @ 11412m Number of Sets of Tips Visible: 9 Number of Hubs Visible: 9
Image Size 820 x 260mm	QA SPB					
Paper Size 841 x 297mm	Rev A					
0915-NatureScot-Visuals-d000.indd						



Ben Aketil Wind Farm Repowering and Extension

**Viewpoint 11: Ardtreck, Minginish (night)
PHOTOMONTAGE VISUALISATION 11h**



PHOTOMONTAGE

**VIEW FLAT AT A COMFORTABLE ARM'S LENGTH
IF VIEWING THIS IMAGE ON A SCREEN, ENLARGE TO FULL SCREEN HEIGHT**

Date	By
March 2025	SB
Image Size	QA
820 x 260mm	DT
Paper Size	Rev
841 x 297mm	A
0915-NatureScot-Visuals-d000.indd	

Notes:

- 1) This visualisation is a planar projection panorama. View flat at a comfortable arm's length.
- 2) This data has been output directly from the wireline model. It ignores screening effects of woodland and other intervening objects.
- 3) All directions given as bearings relative to Grid North (BNG).
- 4) Location map scale: 1:50,000.
- 5) Glen Ullinish 2 has been illustrated with visible lights on all nacelles and towers (it has not included the mitigation of a reduced lighting scheme).

Contains Ordnance Survey data © Crown copyright and database right 2024

Viewpoint Information:

Grid Reference: 134092E 835308N
 Ground Height: 46.1m AOD
 Direction of Centre of View: 3 8°
 Horizontal Field of View: 53.5°
 Vertical Field of View: 18.2°
 Principal Distance: 812.5mm

Photography Information:

Camera: Nikon z6 2
 Lens: 50mm Fixed Focal Length
 Camera Height: 1.5m
 Photography Date: 28/08/2022
 Photography Time: 21:07

Layout Information:

Layout: ben-aketil-d000.wfl
 Hub Height: 122.5m
 Height to Blade Tip: 200m
 Nearest Visible Turbine: T6 @ 11412m
 Number of Sets of Tips Visible: 9
 Number of Hubs Visible: 9



Ben Aketil Wind Farm Repowering and Extension

**Viewpoint 11: Ardtreck, Minginish (night)
CUMULATIVE PHOTOMONTAGE 11i**