

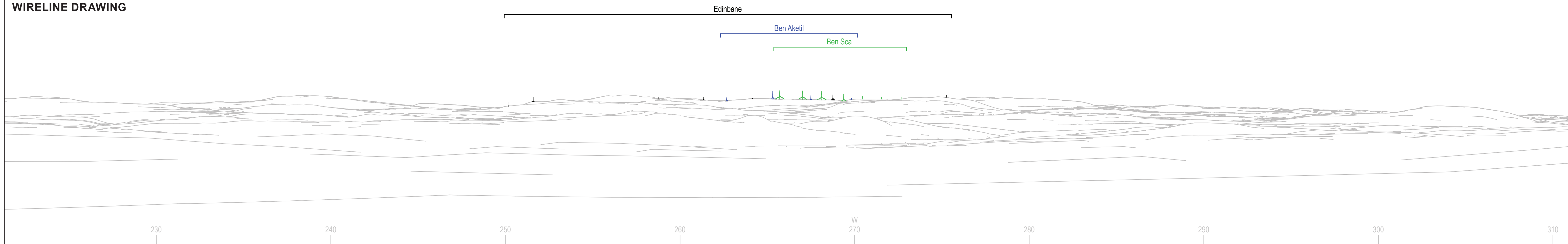
Extent of Central Single Frame  
Extent of 53.5° Panorama



BASELINE PHOTOGRAPH

THIS IMAGE PROVIDES LANDSCAPE AND VISUAL CONTEXT ONLY

WIRELINE DRAWING



<p>Date: March 2025</p> <p>Image Size: 820 x 130mm</p> <p>Paper Size: 841 x 297mm</p> <p>0915-NatureScot-Visuals-d000.indd</p>	<p>By: DT</p> <p>QA: SPB</p> <p>Rev: A</p>		<p><b>Notes:</b></p> <ol style="list-style-type: none"> <li>This visualisation is a cylindrical projection panorama; it provides landscape and visual context only.</li> <li>This data has been output directly from the wireline model; it ignores screening effects of woodland and other intervening objects.</li> <li>All directions given as bearings relative to Grid North (BNG).</li> <li>Location map scale: 1:50,000.</li> </ol> <p>Contains Ordnance Survey data © Crown copyright and database right 2024</p>	<p><b>Viewpoint Information:</b></p> <p>Grid Reference: 144382E 848118N</p> <p>Ground Height: 69.4m AOD</p> <p>Direction of Centre of View: 266.30°</p> <p>Horizontal Field of View: 90°</p> <p>Vertical Field of View: 14.2°</p> <p>Principal Distance: 522mm</p>	<p><b>Photography Information:</b></p> <p>Camera: Canon EOS 5D</p> <p>Lens: 50mm Fixed Focal Length</p> <p>Camera Height: 1.5m</p> <p>Photography Date: 19/07/2022</p> <p>Photography Time: 11:33</p>	<p><b>Layout Information:</b></p> <p>Layout: ben-aketil-d000.wfl</p> <p>Hub Height: 122.5m</p> <p>Height to Blade Tip: 200m</p> <p>Nearrest Visible Turbine: TS @ 11595m</p> <p>Number of Sets of Tips Visible: 4</p> <p>Number of Hubs Visible: 1</p>	<p><b>Wireline Key:</b></p> <ul style="list-style-type: none"> <li>Ben Aketil</li> <li>Ben Aketil (Existing)</li> <li>Operational / Under Construction</li> <li>Consented</li> </ul>
--	--	--	---	--	---	--	--

STEPHENSON HALLIDAY  
Planning, Landscape & Environment  
an RSK company

**Ben Aketil Wind Farm Repowering and Extension**

**Viewpoint 12: A87 at Borve**

**CONSENTED BASELINE VISUALISATION 12a**

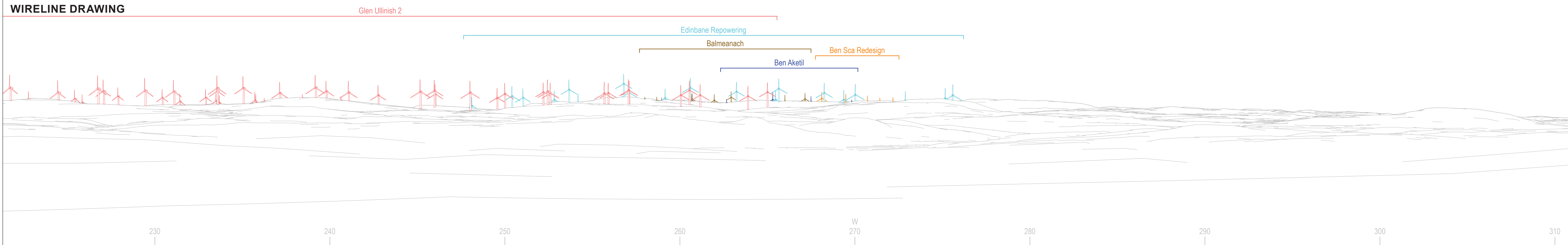




BASELINE PHOTOGRAPH

THIS IMAGE PROVIDES LANDSCAPE AND VISUAL CONTEXT ONLY

WIRELINE DRAWING



Date March 2025	By DT		<b>Notes:</b> 1) This visualisation is a cylindrical projection panorama; it provides landscape and visual context only. 2) This data has been output directly from the wireline model; it ignores screening effects of woodland and other intervening objects. 3) All directions given as bearings relative to Grid North (BNG). 4) Location map scale: 1:50,000 Contains Ordnance Survey data © Crown copyright and database right 2024
Image Size 820 x 130mm	QA SPB		
Paper Size 841 x 297mm	Rev A		
0915-NatureScot-Visuals-d000.indd			

<b>Viewpoint Information:</b>	
Grid Reference:	144382E 848118N
Ground Height:	69.4m AOD
Direction of Centre of View: °	266.30°
Horizontal Field of View:	90°
Vertical Field of View:	14.2°
Principal Distance:	522mm

<b>Photography Information:</b>	
Camera:	Canon EOS 5D
Lens:	50mm Fixed Focal Length
Camera Height:	1.5m
Photography Date:	19/07/2022
Photography Time:	11:33

<b>Layout Information:</b>	
Layout:	ben-aketil-d000.wfl
Hub Height:	122.5m
Height to Blade Tip:	200m
Nearest Visible Turbine:	TS @ 11595m
Number of Sets of Tips Visible: °	4
Number of Hubs Visible: °	1

<b>Wireline Key:</b>	
	Ben Aketil
	In Planning (each proposal is coloured individually)
	Scoping



**Ben Aketil Wind Farm Repowering and Extension**  
**Viewpoint 12: A87 at Borve**  
**PROPOSED BASELINE VISUALISATION 12b**

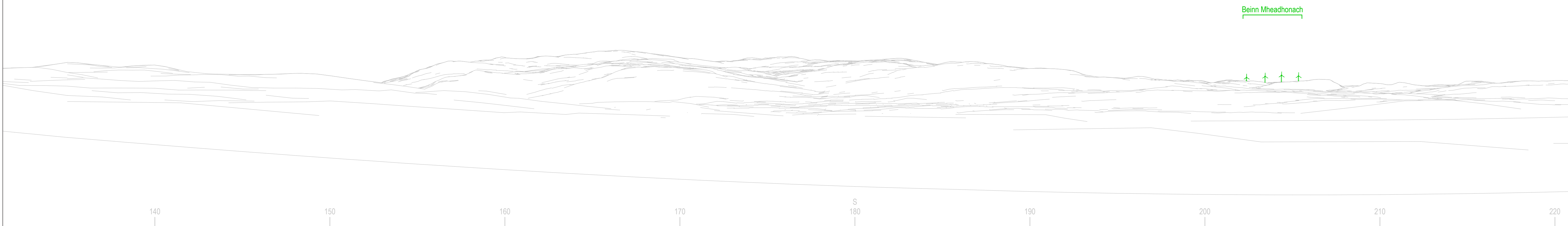




BASELINE PHOTOGRAPH

THIS IMAGE PROVIDES LANDSCAPE AND VISUAL CONTEXT ONLY

WIRELINE DRAWING



<p>Date: March 2025</p> <p>Image Size: 820 x 130mm</p> <p>Paper Size: 841 x 297mm</p> <p>0915-NatureScot-Visuals-d000.indd</p>	<p>By: DT</p> <p>QA: SPB</p> <p>Rev: A</p>		<p><b>Notes:</b></p> <ol style="list-style-type: none"> <li>This visualisation is a cylindrical projection panorama; it provides landscape and visual context only.</li> <li>This data has been output directly from the wireline model; it ignores screening effects of woodland and other intervening objects.</li> <li>All directions given as bearings relative to Grid North (BNG).</li> <li>Location map scale: 1:50,000.</li> </ol> <p>Contains Ordnance Survey data © Crown copyright and database right 2024</p>	<p><b>Viewpoint Information:</b></p> <p>Grid Reference: 144382E 848118N</p> <p>Ground Height: 69.4m AOD</p> <p>Direction of Centre of View: 176.30°</p> <p>Horizontal Field of View: 90°</p> <p>Vertical Field of View: 14.2°</p> <p>Principal Distance: 522mm</p>	<p><b>Photography Information:</b></p> <p>Camera: Canon EOS 5D</p> <p>Lens: 50mm Fixed Focal Length</p> <p>Camera Height: 1.5m</p> <p>Photography Date: 19/07/2022</p> <p>Photography Time: 11:33</p>	<p><b>Layout Information:</b></p> <p>Layout: ben-aketil-d000.wfl</p> <p>Hub Height: 122.5m</p> <p>Height to Blade Tip: 200m</p> <p>Nearest Visible Turbine: TS @ 11595m</p> <p>Number of Sets of Tips Visible: 4</p> <p>Number of Hubs Visible: 1</p>	<p><b>Wireline Key:</b></p> <ul style="list-style-type: none"> <li>Ben Aketil</li> <li>Ben Aketil (Existing)</li> <li>Operational / Under Construction</li> <li>Consented</li> </ul>
--	--	--	---	--	---	---	--

STEPHENSON HALLIDAY  
Planning, Landscape & Environment  
an RSK company

**Ben Aketil Wind Farm Repowering and Extension**

**Viewpoint 12: A87 at Borve**

**CONSENTED BASELINE VISUALISATION 12c**






BASELINE PHOTOGRAPH

THIS IMAGE PROVIDES LANDSCAPE AND VISUAL CONTEXT ONLY

WIRELINE DRAWING



<p>Date: March 2025</p> <p>Image Size: 820 x 130mm</p> <p>Paper Size: 841 x 297mm</p> <p>0915-NatureScot-Visuals-d000.indd</p>	<p>By: DT</p> <p>QA: SPB</p> <p>Rev: A</p>		<p><b>Notes:</b></p> <ol style="list-style-type: none"> <li>This visualisation is a cylindrical projection panorama; it provides landscape and visual context only.</li> <li>This data has been output directly from the wireline model; it ignores screening effects of woodland and other intervening objects.</li> <li>All directions given as bearings relative to Grid North (BNG).</li> <li>Location map scale: 1:50,000.</li> </ol> <p>Contains Ordnance Survey data © Crown copyright and database right 2024</p>	<p><b>Viewpoint Information:</b></p> <p>Grid Reference: 144382E 848118N</p> <p>Ground Height: 69.4m AOD</p> <p>Direction of Centre of View: 176.30°</p> <p>Horizontal Field of View: 90°</p> <p>Vertical Field of View: 14.2°</p> <p>Principal Distance: 522mm</p>	<p><b>Photography Information:</b></p> <p>Camera: Canon EOS 5D</p> <p>Lens: 50mm Fixed Focal Length</p> <p>Camera Height: 1.5m</p> <p>Photography Date: 19/07/2022</p> <p>Photography Time: 11:33</p>	<p><b>Layout Information:</b></p> <p>Layout: ben-aketil-d000.wfl</p> <p>Hub Height: 122.5m</p> <p>Height to Blade Tip: 200m</p> <p>Nearest Visible Turbine: TS @ 11595m</p> <p>Number of Sets of Tips Visible: 4</p> <p>Number of Hubs Visible: 1</p>	<p><b>Wireline Key:</b></p> <ul style="list-style-type: none"> <li>Ben Aketil</li> <li>In Planning (each proposal is coloured individually)</li> <li>Scoping</li> </ul>
--	--	--	---	--	---	---	---

STEPHENSON HALLIDAY  
Planning, Landscape & Environment  
an RSK company

**Ben Aketil Wind Farm Repowering and Extension**

**Viewpoint 12: A87 at Borve**

**PROPOSED BASELINE VISUALISATION 12d**






BASELINE PHOTOGRAPH

THIS IMAGE PROVIDES LANDSCAPE AND VISUAL CONTEXT ONLY

WIRELINE DRAWING



<p>Date: March 2025</p> <p>Image Size: 820 x 130mm</p> <p>Paper Size: 841 x 297mm</p> <p>0915-NatureScot-Visuals-d000.indd</p>	<p>By: DT</p> <p>QA: SPB</p> <p>Rev: A</p>		<p><b>Notes:</b></p> <ol style="list-style-type: none"> <li>This visualisation is a cylindrical projection panorama; it provides landscape and visual context only.</li> <li>This data has been output directly from the wireline model; it ignores screening effects of woodland and other intervening objects.</li> <li>All directions given as bearings relative to Grid North (BNG).</li> <li>Location map scale: 1:50,000.</li> </ol> <p>Contains Ordnance Survey data © Crown copyright and database right 2024</p>	<p><b>Viewpoint Information:</b></p> <p>Grid Reference: 144382E 848118N</p> <p>Ground Height: 69.4m AOD</p> <p>Direction of Centre of View: 356.30°</p> <p>Horizontal Field of View: 90°</p> <p>Vertical Field of View: 14.2°</p> <p>Principal Distance: 522mm</p>	<p><b>Photography Information:</b></p> <p>Camera: Canon EOS 5D</p> <p>Lens: 50mm Fixed Focal Length</p> <p>Camera Height: 1.5m</p> <p>Photography Date: 19/07/2022</p> <p>Photography Time: 11:33</p>	<p><b>Layout Information:</b></p> <p>Layout: ben-aketil-d000.wfl</p> <p>Hub Height: 122.5m</p> <p>Height to Blade Tip: 200m</p> <p>Nearest Visible Turbine: TS @ 11595m</p> <p>Number of Sets of Tips Visible: 4</p> <p>Number of Hubs Visible: 1</p>	<p><b>Wireline Key:</b></p> <ul style="list-style-type: none"> <li>Ben Aketil</li> <li>In Planning (each proposal is coloured individually)</li> <li>Scoping</li> </ul>
--	--	--	---	--	---	---	---

STEPHENSON HALLIDAY  
Planning, Landscape & Environment  
an RSK company

**Ben Aketil Wind Farm Repowering and Extension**

**Viewpoint 12: A87 at Borve**

**PROPOSED BASELINE VISUALISATION 12e**






BASELINE PHOTOGRAPH

THIS IMAGE PROVIDES LANDSCAPE AND VISUAL CONTEXT ONLY

WIRELINE DRAWING



<p>Date: March 2025</p> <p>Image Size: 820 x 130mm</p> <p>Paper Size: 841 x 297mm</p> <p>0915-NatureScot-Visuals-d000.indd</p>	<p>By: DT</p> <p>QA: SPB</p> <p>Rev: A</p>		<p><b>Notes:</b></p> <ol style="list-style-type: none"> <li>This visualisation is a cylindrical projection panorama; it provides landscape and visual context only.</li> <li>This data has been output directly from the wireline model; it ignores screening effects of woodland and other intervening objects.</li> <li>All directions given as bearings relative to Grid North (BNG).</li> <li>Location map scale: 1:50,000.</li> </ol> <p>Contains Ordnance Survey data © Crown copyright and database right 2024</p>	<p><b>Viewpoint Information:</b></p> <p>Grid Reference: 144382E 848118N</p> <p>Ground Height: 69.4m AOD</p> <p>Direction of Centre of View: 086.30°</p> <p>Horizontal Field of View: 90°</p> <p>Vertical Field of View: 14.2°</p> <p>Principal Distance: 522mm</p>	<p><b>Photography Information:</b></p> <p>Camera: Canon EOS 5D</p> <p>Lens: 50mm Fixed Focal Length</p> <p>Camera Height: 1.5m</p> <p>Photography Date: 19/07/2022</p> <p>Photography Time: 11:33</p>	<p><b>Layout Information:</b></p> <p>Layout: ben-aketil-d000.wfl</p> <p>Hub Height: 122.5m</p> <p>Height to Blade Tip: 200m</p> <p>Nearest Visible Turbine: TS @ 11595m</p> <p>Number of Sets of Tips Visible: 4</p> <p>Number of Hubs Visible: 1</p>	<p><b>Wireline Key:</b></p> <ul style="list-style-type: none"> <li>Ben Aketil</li> <li>In Planning (each proposal is coloured individually)</li> <li>Scoping</li> </ul>
--	--	--	---	--	---	---	---



Ben Aketil Wind Farm Repowering and Extension

Viewpoint 12: A87 at Borve  
PROPOSED BASELINE VISUALISATION 12f