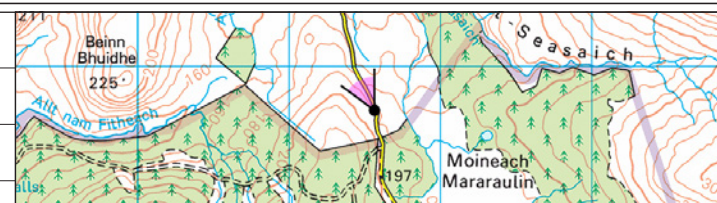


Date March 2025	By DT
Image Size 820 x 260mm	QA SPB/KA
Paper Size 841 x 297mm	Rev A
0915-NatureScot-180m-tip-visuals	



Notes:

- 1) This visualisation is a planar projection panorama. View flat at a comfortable arm's length.
- 2) This data has been output directly from the wireline model. It ignores screening effects of woodland and other intervening objects.
- 3) All directions given as bearings relative to Grid North (BNG).
- 4) Location map scale: 1:50,000.

Contains Ordnance Survey data © Crown copyright and database right 2024



Viewpoint information:

Grid Reference: 141564E 827708N
 Ground Height: 190.7m AOD
 Direction of Centre of View: 3 333.1°
 Horizontal Field of View: 53.5°
 Vertical Field of View: 18.2°
 Principal Distance: 813.4mm

Layout information:

Layout: ben-aketil-d001.wfl
 Hub Height: 102.5m
 Height to Blade Tip: 180m
 Nearest Visible Turbine: T6 @ 21108m
 Number of Sets of Tips Visible: 9
 Number of Hubs Visible: 5

Wireline Key:

 Ben Aketil
 Operational / Under Construction



Ben Aketil Wind Farm Repowering and Extension

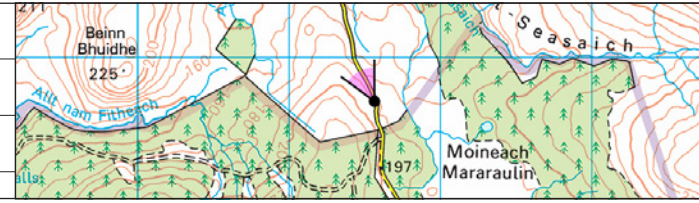
Viewpoint 16: Moineach Mararaulin
 WIRELINE VISUALISATION - 180m tip



PHOTOMONTAGE

VIEW FLAT AT A COMFORTABLE ARM'S LENGTH
IF VIEWING THIS IMAGE ON A SCREEN, ENLARGE TO FULL SCREEN HEIGHT

Date	By
March 2025	DT
Image Size	QA
820 x 260mm	SPB/KA
Paper Size	Rev
841 x 297mm	A
0915-NatureScot-180m-tip-visuals	



Notes:

- 1) This visualisation is a planar projection panorama. View flat at a comfortable arm's length.
- 2) This data has been output directly from the wireline model. It ignores screening effects of woodland and other intervening objects.
- 3) All directions given as bearings relative to Grid North (BNG).
- 4) Location map scale: 1:50,000.

Contains Ordnance Survey data © Crown copyright and database right 2024

Viewpoint Information:

Grid Reference: 141564E 827708N
 Ground Height: 190.7m AOD
 Direction of Centre of View: ³ 333.1°
 Horizontal Field of View: 53.5°
 Vertical Field of View: 18.2°
 Principal Distance: 813.4mm

Photography Information:

Camera: Canon EOS 5D
 Lens: 50mm Fixed Focal Length
 Camera Height: 1.5m
 Photography Date: 19/07/2022
 Photography Time: 10:36

Layout Information:

Layout: ben-aketil-d001.wfl
 Hub Height: 102.5m
 Height to Blade Tip: 180m
 Nearest Visible Turbine: T6 @ 21108m
 Number of Sets of Tips Visible: ² 9
 Number of Hubs Visible: ² 5



Ben Aketil Wind Farm Repowering and Extension

Viewpoint 16: Moineach Mararaulin
PHOTOMONTAGE VISUALISATION - 180m tip