

BASELINE PHOTOGRAPH

THIS IMAGE PROVIDES LANDSCAPE AND VISUAL CONTEXT ONLY

WIRELINE DRAWING



Date March 2025	By DT		<p>Notes:</p> <ol style="list-style-type: none"> This visualisation is a cylindrical projection panorama; it provides landscape and visual context only. This data has been output directly from the wireline model; it ignores screening effects of woodland and other intervening objects. All directions given as bearings relative to Grid North (BNG). Location map scale: 1:50,000. <p>Contains Ordnance Survey data © Crown copyright and database right 2024</p>
Image Size 820 x 130mm	QA SPB		
Paper Size 841 x 297mm	Rev A		

Viewpoint Information:	Grid Reference: 125263E 837913N
Ground Height:	66.2m AOD
Direction of Centre of View: ¹	032.30°
Horizontal Field of View:	90°
Vertical Field of View:	14.2°
Principal Distance:	522mm

Photography Information:	Canon EOS 5D
Lens:	50mm Fixed Focal Length
Camera Height:	1.5m
Photography Date:	01/10/2024
Photography Time:	14:54

Layout Information:	ben-aketil-d000.wfl
Layout:	122.5m
Hub Height:	200m
Height to Blade Tip:	T6 @ 10940m
Nearest Visible Turbine:	9
Number of Sets of Tips Visible: ²	9
Number of Hubs Visible: ²	9


Wireline Key:	Ben Aketil
	Ben Aketil (Existing)
	Operational / Under Construction
	Consented

STEPHENSON HALLIDAY
Planning, Landscape & Environment
an RSK company

nadara

Ben Aketil Wind Farm Repowering and Extension

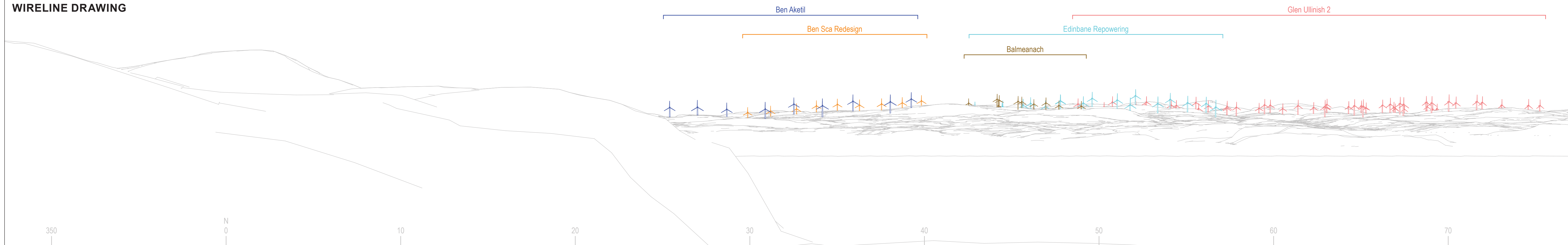
Viewpoint 20: Idrigill Core Path
CONSENTED BASELINE VISUALISATION 20a



BASELINE PHOTOGRAPH

THIS IMAGE PROVIDES LANDSCAPE AND VISUAL CONTEXT ONLY

WIRELINE DRAWING



Date March 2025	By DT		<p>Notes:</p> <ol style="list-style-type: none"> 1) This visualisation is a cylindrical projection panorama; it provides landscape and visual context only. 2) This data has been output directly from the wireline model; it ignores screening effects of woodland and other intervening objects. 3) All directions given as bearings relative to Grid North (BNG). 4) Location map scale: 1:50,000. <p>Contains Ordnance Survey data © Crown copyright and database right 2024</p>
Image Size 820 x 130mm	QA SPB		
Paper Size 841 x 297mm	Rev A		

Viewpoint Information:	Grid Reference: 125263E 837913N
Ground Height:	66.2m AOD
Direction of Centre of View: ¹	032.30°
Horizontal Field of View:	90°
Vertical Field of View:	14.2°
Principal Distance:	522mm

Photography Information:	Canon EOS 5D
Lens:	50mm Fixed Focal Length
Camera Height:	1.5m
Photography Date:	01/10/2024
Photography Time:	14:54

Layout Information:	ben-aketil-d000.wfl
Layout:	122.5m
Hub Height:	200m
Height to Blade Tip:	T6 @ 10940m
Nearest Visible Turbine:	9
Number of Sets of Tips Visible: ²	9
Number of Hubs Visible: ²	9

Wireline Key:	Ben Aketil
	In Planning (each proposal is coloured individually)
	Scoping

STEPHENSON HALLIDAY	nadara
Planning, Landscape & Environment an RSK company	


Ben Aketil Wind Farm Repowering and Extension
Viewpoint 20: Idrigill Core Path
PROPOSED BASELINE VISUALISATION 20b



BASELINE PHOTOGRAPH

THIS IMAGE PROVIDES LANDSCAPE AND VISUAL CONTEXT ONLY

WIRELINE DRAWING



<p>Date March 2025</p> <p>Image Size 820 x 130mm</p> <p>Paper Size 841 x 297mm</p> <p>0915-NatureScot-Visuals-d000.indd</p>	<p>By DT</p> <p>QA SPB</p> <p>Rev A</p>		<p>Notes:</p> <ol style="list-style-type: none"> This visualisation is a cylindrical projection panorama; it provides landscape and visual context only. This data has been output directly from the wireline model; it ignores screening effects of woodland and other intervening objects. All directions given as bearings relative to Grid North (BNG). Location map scale: 1:50,000. <p>Contains Ordnance Survey data © Crown copyright and database right 2024</p>	<p>Viewpoint Information:</p> <p>Grid Reference: 125263E 837913N</p> <p>Ground Height: 66.2m AOD</p> <p>Direction of Centre of View: 122.30°</p> <p>Horizontal Field of View: 90°</p> <p>Vertical Field of View: 14.2°</p> <p>Principal Distance: 522mm</p>	<p>Photography Information:</p> <p>Camera: Canon EOS 5D</p> <p>Lens: 50mm Fixed Focal Length</p> <p>Camera Height: 1.5m</p> <p>Photography Date: 01/10/2024</p> <p>Photography Time: 14:54</p>	<p>Layout Information:</p> <p>Layout: ben-aketil-d000.wfl</p> <p>Hub Height: 122.5m</p> <p>Height to Blade Tip: 200m</p> <p>Nearest Visible Turbine: T6 @ 10940m</p> <p>Number of Sets of Tips Visible: 9</p> <p>Number of Hubs Visible: 9</p>	<p>Wireline Key:</p> <ul style="list-style-type: none"> Ben Aketil Ben Aketil (Existing) Operational / Under Construction Consented
---	---	--	---	--	---	---	--



Ben Aketil Wind Farm Repowering and Extension

Viewpoint 20: Idrigill Core Path


CONSENTED BASELINE VISUALISATION 20c



BASELINE PHOTOGRAPH

THIS IMAGE PROVIDES LANDSCAPE AND VISUAL CONTEXT ONLY

WIRELINE DRAWING



<p>Date: March 2025</p> <p>Image Size: 820 x 130mm</p> <p>Paper Size: 841 x 297mm</p> <p>0915-NatureScot-Visuals-d000.indd</p>	<p>By: DT</p> <p>QA: SPB</p> <p>Rev: A</p>		<p>Notes:</p> <p>1) This visualisation is a cylindrical projection panorama; it provides landscape and visual context only.</p> <p>2) This data has been output directly from the wireline model; it ignores screening effects of woodland and other intervening objects.</p> <p>3) All directions given as bearings relative to Grid North (BNG).</p> <p>4) Location map scale: 1:50,000.</p> <p>Contains Ordnance Survey data © Crown copyright and database right 2024</p>	<p>Viewpoint Information:</p> <p>Grid Reference: 125263E 837913N</p> <p>Ground Height: 66.2m AOD</p> <p>Direction of Centre of View: 122.30°</p> <p>Horizontal Field of View: 90°</p> <p>Vertical Field of View: 14.2°</p> <p>Principal Distance: 522mm</p>	<p>Photography Information:</p> <p>Camera: Canon EOS 5D</p> <p>Lens: 50mm Fixed Focal Length</p> <p>Camera Height: 1.5m</p> <p>Photography Date: 01/10/2024</p> <p>Photography Time: 14:54</p>	<p>Layout Information:</p> <p>Layout: ben-aketil-d000.wfl</p> <p>Hub Height: 122.5m</p> <p>Height to Blade Tip: 200m</p> <p>Nearest Visible Turbine: T6 @ 10940m</p> <p>Number of Sets of Tips Visible: 9</p> <p>Number of Hubs Visible: 9</p>	<p>Wireline Key:</p> <ul style="list-style-type: none"> Ben Aketil In Planning (each proposal is coloured individually) Scoping
--	--	--	--	--	---	---	---



Ben Aketil Wind Farm Repowering and Extension

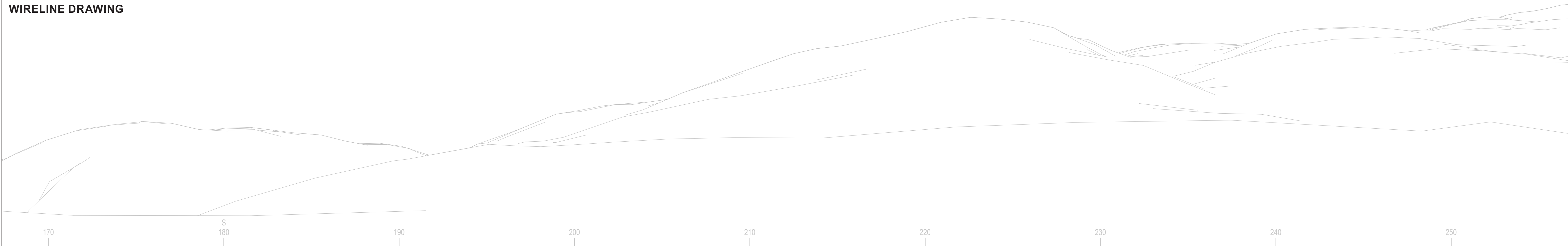
Viewpoint 20: Idrigill Core Path

PROPOSED BASELINE VISUALISATION 20d



BASELINE PHOTOGRAPH

THIS IMAGE PROVIDES LANDSCAPE AND VISUAL CONTEXT ONLY



Date March 2025	By DT		Notes: 1) This visualisation is a cylindrical projection panorama; it provides landscape and visual context only. 2) This data has been output directly from the wireline model; it ignores screening effects of woodland and other intervening objects. 3) All directions given as bearings relative to Grid North (BNG). 4) Location map scale: 1:50,000. Contains Ordnance Survey data © Crown copyright and database right 2024	Viewpoint Information: Grid Reference: 125263E 837913N Ground Height: 66.2m AOD Direction of Centre of View: 212.30° Horizontal Field of View: 90° Vertical Field of View: 14.2° Principal Distance: 522mm	Photography Information: Camera: Canon EOS 5D Lens: 50mm Fixed Focal Length Camera Height: 1.5m Photography Date: 01/10/2024 Photography Time: 14:54	Layout Information: Layout: ben-aketil-d000.wfl Hub Height: 122.5m Height to Blade Tip: 200m Nearest Visible Turbine: T6 @ 10940m Number of Sets of Tips Visible: 9 Number of Hubs Visible: 9	Wireline Key:
Image Size 820 x 130mm	QA SPB						
Paper Size 841 x 297mm	Rev A						




Ben Aketil Wind Farm Repowering and Extension
Viewpoint 20: Idrigill Core Path
PROPOSED BASELINE VISUALISATION 20e

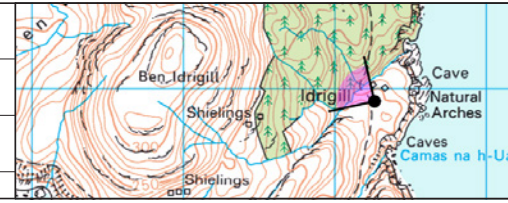


BASELINE PHOTOGRAPH

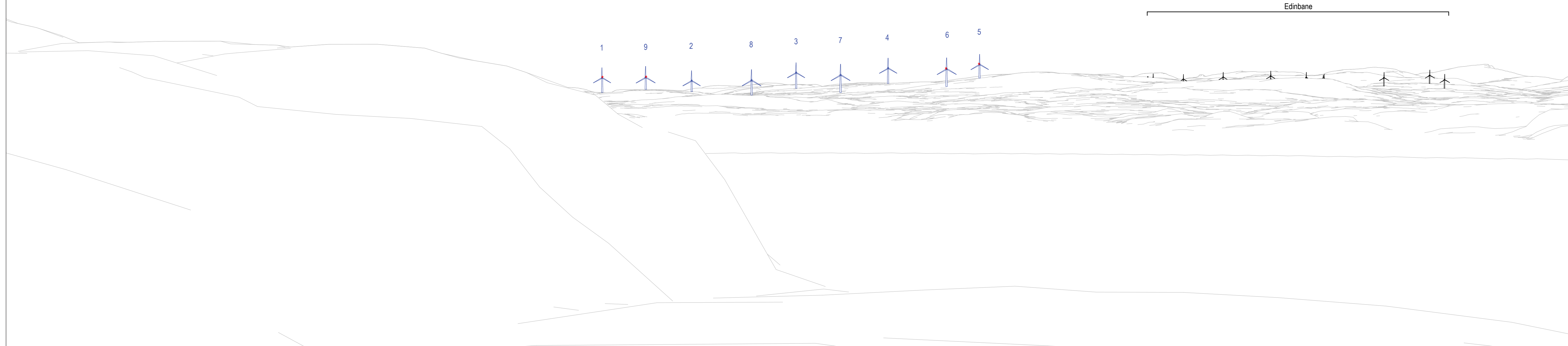
THIS IMAGE PROVIDES LANDSCAPE AND VISUAL CONTEXT ONLY



Date March 2025 By DT Image Size 820 x 130mm QA SPB Paper Size 841 x 297mm Rev A 0915-NatureScot-Visuals-d000.indd		Notes: 1) This visualisation is a cylindrical projection panorama; it provides landscape and visual context only. 2) This data has been output directly from the wireline model; it ignores screening effects of woodland and other intervening objects. 3) All directions given as bearings relative to Grid North (BNG). 4) Location map scale: 1:50,000. Contains Ordnance Survey data © Crown copyright and database right 2024		Viewpoint Information: Grid Reference: 125263E 837913N Ground Height: 66.2m AOD Direction of Centre of View: 302.30° Horizontal Field of View: 90° Vertical Field of View: 14.2° Principal Distance: 522mm		Photography Information: Camera: Canon EOS 5D Lens: 50mm Fixed Focal Length Camera Height: 1.5m Photography Date: 01/10/2024 Photography Time: 14:54		Layout Information: Layout: ben-aketil-d000.wfl Hub Height: 122.5m Height to Blade Tip: 200m Nearest Visible Turbine: T6 @ 10940m Number of Sets of Tips Visible: 9 Number of Hubs Visible: 9		Wireline Key: Ben Aketil In Planning (each proposal is coloured individually) Scoping	
--	--	---	--	---	--	--	--	--	--	---	--



Ben Aketil Wind Farm Repowering and Extension
Viewpoint 20: Idrigill Core Path
PROPOSED BASELINE VISUALISATION 20f





Date March 2025	By DT
Image Size 820 x 260mm	QA SPB
Paper Size 841 x 297mm	Rev A
0915-NatureScot-Visuals-d000.indd	

Notes:
 1) This visualisation is a planar projection panorama. View flat at a comfortable arm's length.
 2) This data has been output directly from the wireline model. It ignores screening effects of woodland and other intervening objects.
 3) All directions given as bearings relative to Grid North (BNG).
 4) Location map scale: 1:50,000

Viewpoint Information:
 Grid Reference: 125263E 837913N
 Ground Height: 66.2m AOD
 Direction of Centre of View: 3 032.30°
 Horizontal Field of View: 53.5°
 Vertical Field of View: 18.2°
 Principal Distance: 813.4mm

Layout Information:
 Layout: ben-aketil-d000.wfl
 Hub Height: 122.5m
 Height to Blade Tip: 200m
 Nearest Visible Turbine: T6 @ 10940m
 Number of Sets of Tips Visible: 9
 Number of Hubs Visible: 9

Wireline Key:
 Ben Aketil
 Operational / Under Construction



Ben Aketil Wind Farm Repowering and Extension

Viewpoint 20: Idrigill Core Path
 WIRELINER VISUALISATION 20g



PHOTOMONTAGE

VIEW FLAT AT A COMFORTABLE ARM'S LENGTH
IF VIEWING THIS IMAGE ON A SCREEN, ENLARGE TO FULL SCREEN HEIGHT

Date March 2025	By DT		<p>Notes:</p> <ol style="list-style-type: none"> 1) This visualisation is a planar projection panorama. View flat at a comfortable arm's length. 2) This data has been output directly from the wireline model. It ignores screening effects of woodland and other intervening objects. 3) All directions given as bearings relative to Grid North (BNG). 4) Location map scale: 1:50,000. <p>Contains Ordnance Survey data © Crown copyright and database right 2024</p>
Image Size 820 x 260mm	QA SPB		
Paper Size 841 x 297mm	Rev A		
0915-NatureScot-Visuals-d000.indd			

Viewpoint Information:	
Grid Reference:	125263E 837913N
Ground Height:	66.2m AOD
Direction of Centre of View: ³	032.30°
Horizontal Field of View:	53.5°
Vertical Field of View:	18.2°
Principal Distance:	813.4mm

Photography Information:	
Camera:	Canon EOS 5D
Lens:	50mm Fixed Focal Length
Camera Height:	1.5m
Photography Date:	01/10/2024
Photography Time:	14:54

Layout Information:	
Layout:	ben-aketil-d000.wfl
Hub Height:	122.5m
Height to Blade Tip:	200m
Nearest Visible Turbine:	T6 @ 10940m
Number of Sets of Tips Visible: ²	9
Number of Hubs Visible: ²	9



Ben Aketil Wind Farm Repowering and Extension

Viewpoint 20: Idrigill Core Path
PHOTOMONTAGE VISUALISATION 20h