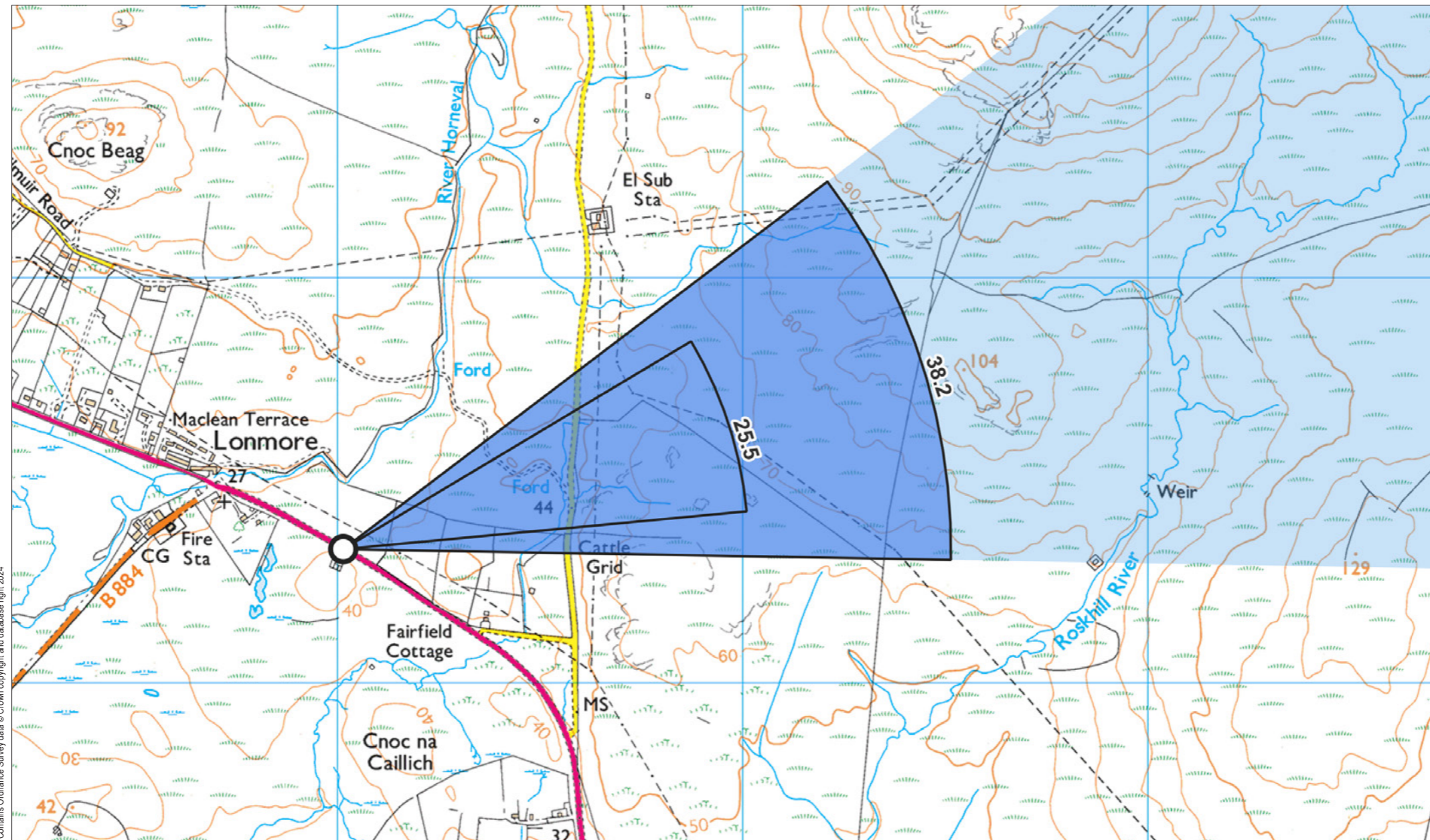


Viewpoint 3: A863 south of Dunvegan



Contains Ordnance Survey data © Crown copyright and database right 2024

File Ref: 0915-Highland-Council-200m-lp-visuals

Grid Ref: 127014, 846331 Distance to nearest visible turbines: 3518m AOD: 39m

This viewpoint is located at a layover on the norther edge of the A863, 1.5 miles east of the A850 in Dunvegan on an open section of road in the moorland. The layover is bordered by a post and wire fence with a field gate at the eastern end. There is parking for several cars.



Viewpoint 3: A863 south of Dunvegan

When viewed at a comfortable arm's length (approx. 500 mm), this printed image is representative of our detailed central vision, but is not representative of scale and distance.

Planar Projection Distance to nearest turbine: 3.52 km Camera: Nikon z6 2 - Full Frame Focal length: 50 mm Camera Height: 1.5 m Date: 30/08/2022 Time: 18:13

SUBMITTED LAYOUT - 200m tip



Viewpoint 3: A863 south of Dunvegan

This image should be viewed at a comfortable arm's length (Approx. 500 mm)

Planar Projection

Distance to nearest turbine: 3.52 km

Camera: Nikon z6 2 - Full Frame


Focal length: 75 mm

Camera Height: 1.5 m

Date: 30/08/2022

Time: 18:13

SUBMITTED LAYOUT - 200m tip




Viewpoint 3: A863 south of Dunvegan - Monochrome Analysis

This image should be viewed at a comfortable arm's length (Approx. 500 mm)

Planar Projection Distance to nearest turbine: 3.52 km Camera: Nikon z6 2 - Full Frame Focal length: 75 mm Camera Height: 1.5 m Date: 30/08/2022 Time: 18:13

SUBMITTED LAYOUT - 200m tip (CONSENTED CUMULATIVE)



Viewpoint 3: A863 south of Dunvegan - Monochrome Analysis

This image should be viewed at a comfortable arm's length (Approx. 500 mm)

Planar Projection Distance to nearest turbine: 3.52 km Camera: Nikon z6 2 - Full Frame Focal length: 75 mm Camera Height: 1.5 m Date: 30/08/2022 Time: 18:13

SUBMITTED LAYOUT - 200m tip (PROPOSED CUMULATIVE)