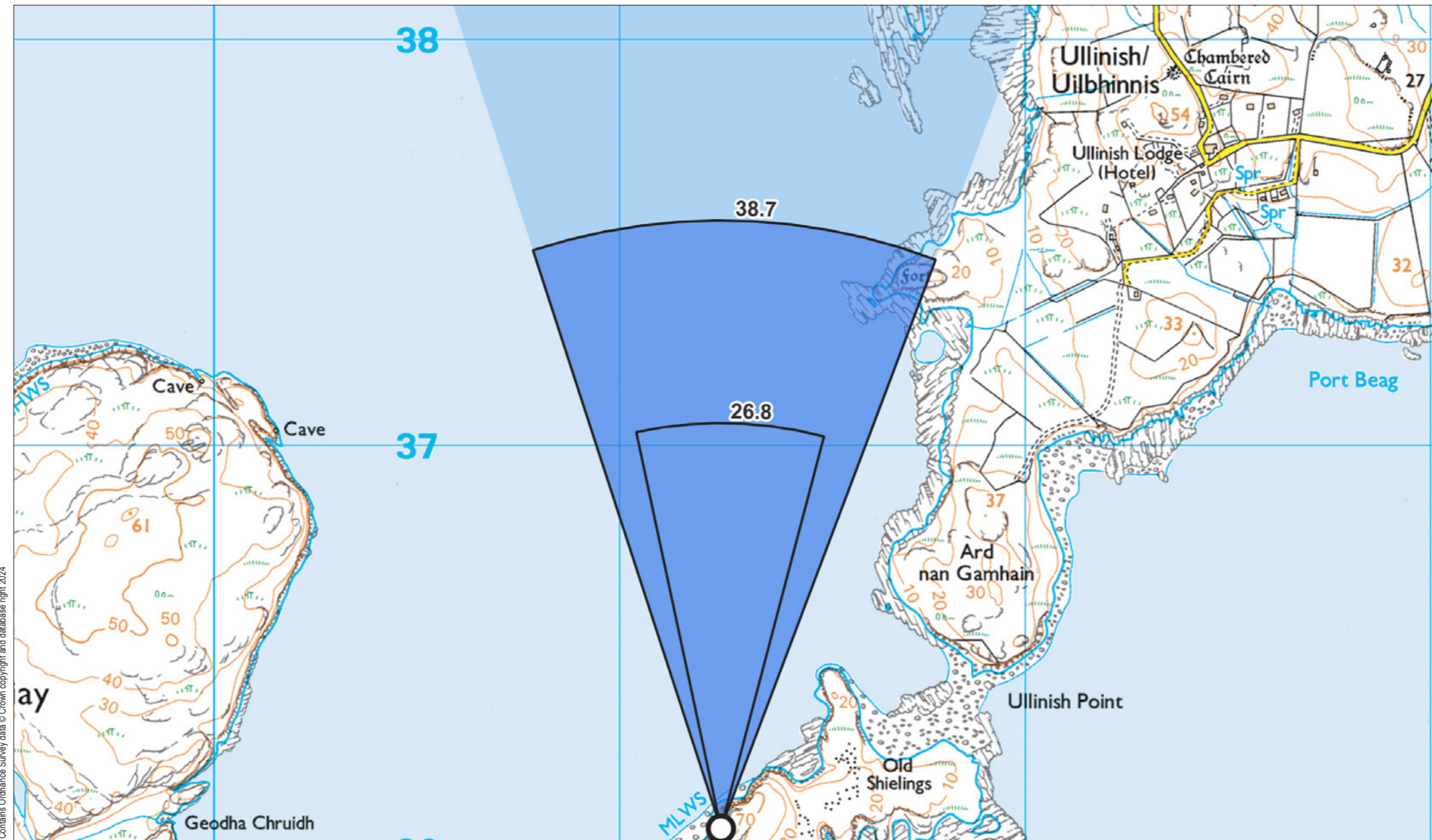


**Viewpoint 21: Oronsay**



Contains Ordnance Survey data © Crown copyright and database right 2024

File Ref: 0915-Highland-Council-200m-lp-visuals

Grid Ref: 131249, 836055 Distance to nearest visible turbines: 10500m AOD: 79.9m

This viewpoint is located on one of the high points on the island of Oronsay, which is accessible from the mainland during low tide via a core path from Ullinish. Parking is available at Ullinish. When visiting this viewpoint, carefully plan your journey to coincide with low tide.



**Viewpoint 21: Oronsay**

When viewed at a comfortable arm's length (approx. 500 mm), this printed image is representative of our detailed central vision, but is not representative of scale and distance.

Planar Projection Distance to nearest turbine: 10.50 km Camera: Canon EOS 5D - Full Frame Focal length: 50 mm Camera Height: 1.5 m Date: 02/10/2024 Time: 12:52

SUBMITTED LAYOUT - 200m tip




**Viewpoint 21: Oronsay**

This image should be viewed at a comfortable arm's length (Approx. 500 mm)

Planar Projection Distance to nearest turbine: 10.50 km Camera: Canon EOS 5D - Full Frame Focal length: 75 mm Camera Height: 1.5 m Date: 02/10/2024 Time: 12:52

SUBMITTED LAYOUT - 200m tip



**Viewpoint 21: Oronsay - Monochrome Analysis**

This image should be viewed at a comfortable arm's length (Approx. 500 mm)

Planar Projection

Distance to nearest turbine: 10.50 km

Camera: Canon EOS 5D - Full Frame


Focal length: 75 mm

Camera Height: 1.5 m

Date: 02/10/2024

Time: 12:52

SUBMITTED LAYOUT - 200m tip (CONSENTED CUMULATIVE)



**Viewpoint 21: Oronsay - Monochrome Analysis**

This image should be viewed at a comfortable arm's length (Approx. 500 mm)

Planar Projection Distance to nearest turbine: 10.50 km Camera: Canon EOS 5D - Full Frame Focal length: 75 mm Camera Height: 1.5 m Date: 02/10/2024 Time: 12:52

SUBMITTED LAYOUT - 200m tip (PROPOSED CUMULATIVE)