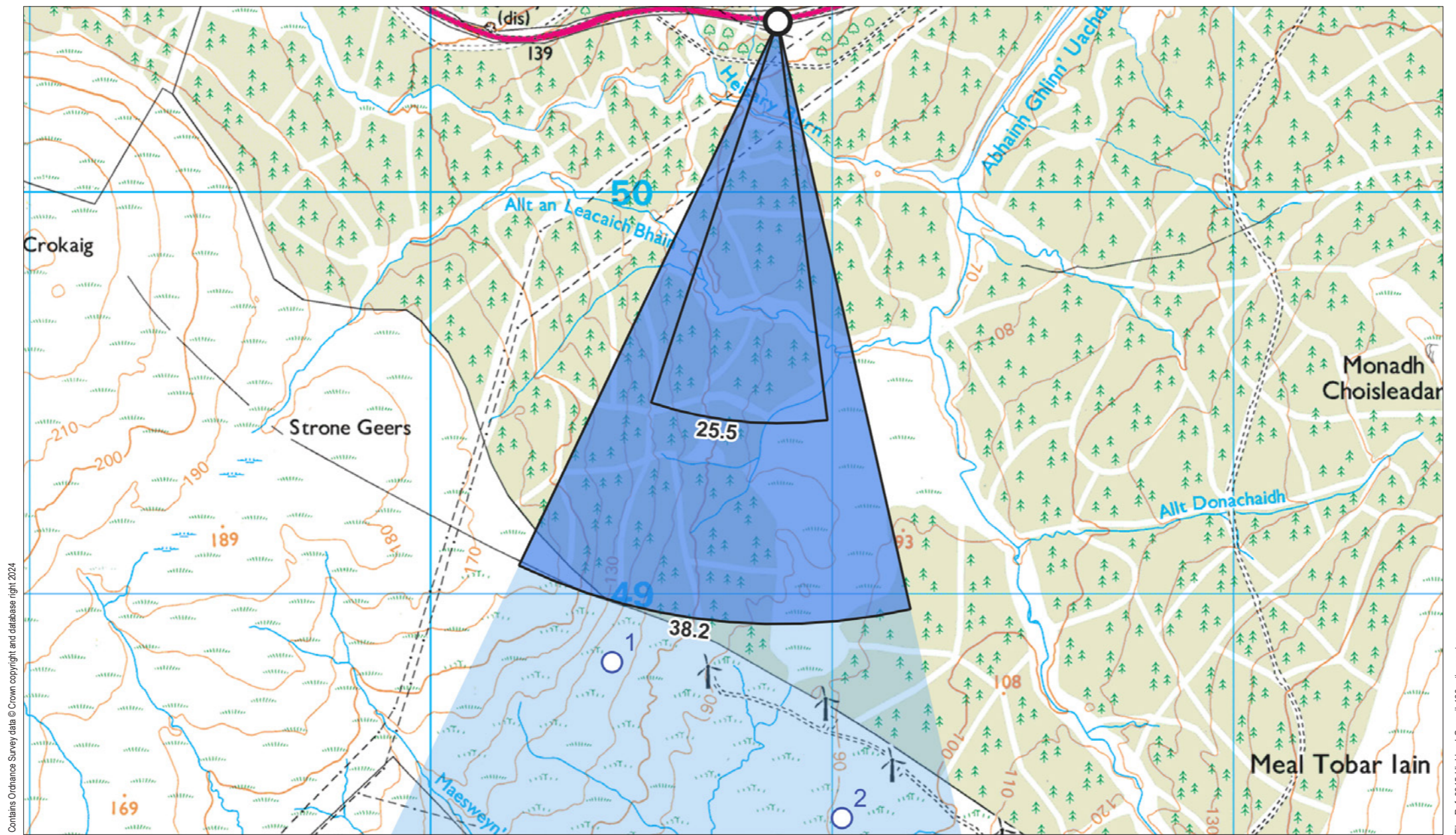


Viewpoint 1: A850 north of site



Grid Ref: 130864, 850426 Distance to nearest visible turbines: 1648m AOD: 113.2m

This viewpoint is located on a layover on the southern edge of the A850, 5.4 miles east of the A836 in Dunvegan on a forested section of the road. The layover is bound by a traffic barrier with electrical boxes at the western end beneath a telegraph pole. There is parking for several cars.



Viewpoint 1: A850 north of site

When viewed at a comfortable arm's length (approx. 500 mm), this printed image is representative of our detailed central vision, but is not representative of scale and distance.

Planar Projection

Distance to nearest turbine: 1.65 km

Camera: Nikon z6 2 - Full Frame

Focal length: 50 mm

Camera Height: 1.5 m

Date: 30/08/2022

Time: 17:39

ALTERNATE LAYOUT - 180m tip



Viewpoint 1: A850 north of site

This image should be viewed at a comfortable arm's length (Approx. 500 mm)

Planar Projection

Distance to nearest turbine: 1.65 km

Camera: Nikon z6 2 - Full Frame

Focal length: 75 mm

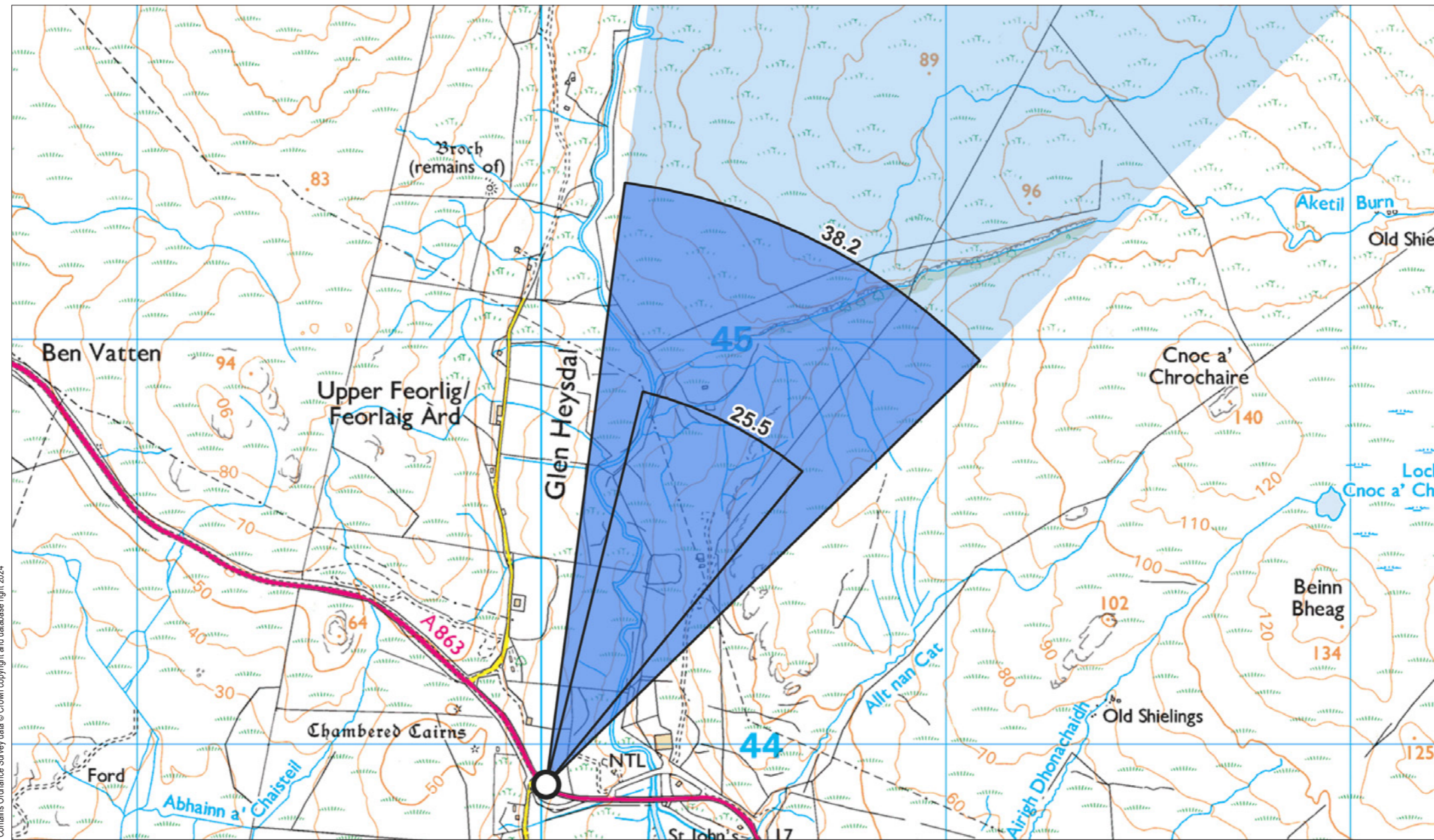
Camera Height: 1.5 m

Date: 30/08/2022

Time: 17:39

ALTERNATE LAYOUT - 180m tip

Viewpoint 2: A863 at Feorlig



Grid Ref: 130011, 843901 Distance to nearest visible turbines: 3298m AOD: 23.3m

This viewpoint is located at the junction of an unclassified road and the southern side of the A863 at Feorlig. A short hill up to a post and wire fence borders to the southwest, with open grassland surrounding in other directions. There is parking space for at least 2 cars on the south-eastern edge of the intersection.



Viewpoint 2: A863 at Feorlig

When viewed at a comfortable arm's length (approx. 500 mm), this printed image is representative of our detailed central vision, but is not representative of scale and distance.

Planar Projection

Distance to nearest turbine: 3.30 km

Camera: Nikon z6 2 - Full Frame

Focal length: 50 mm

Camera Height: 1.5 m

Date: 30/08/2022

Time: 18:41

ALTERNATE LAYOUT - 180m tip



Viewpoint 2: A863 at Feorlig

This image should be viewed at a comfortable arm's length (Approx. 500 mm)

Planar Projection

Distance to nearest turbine: 3.30 km

Camera: Nikon z6 2 - Full Frame

Focal length: 75 mm

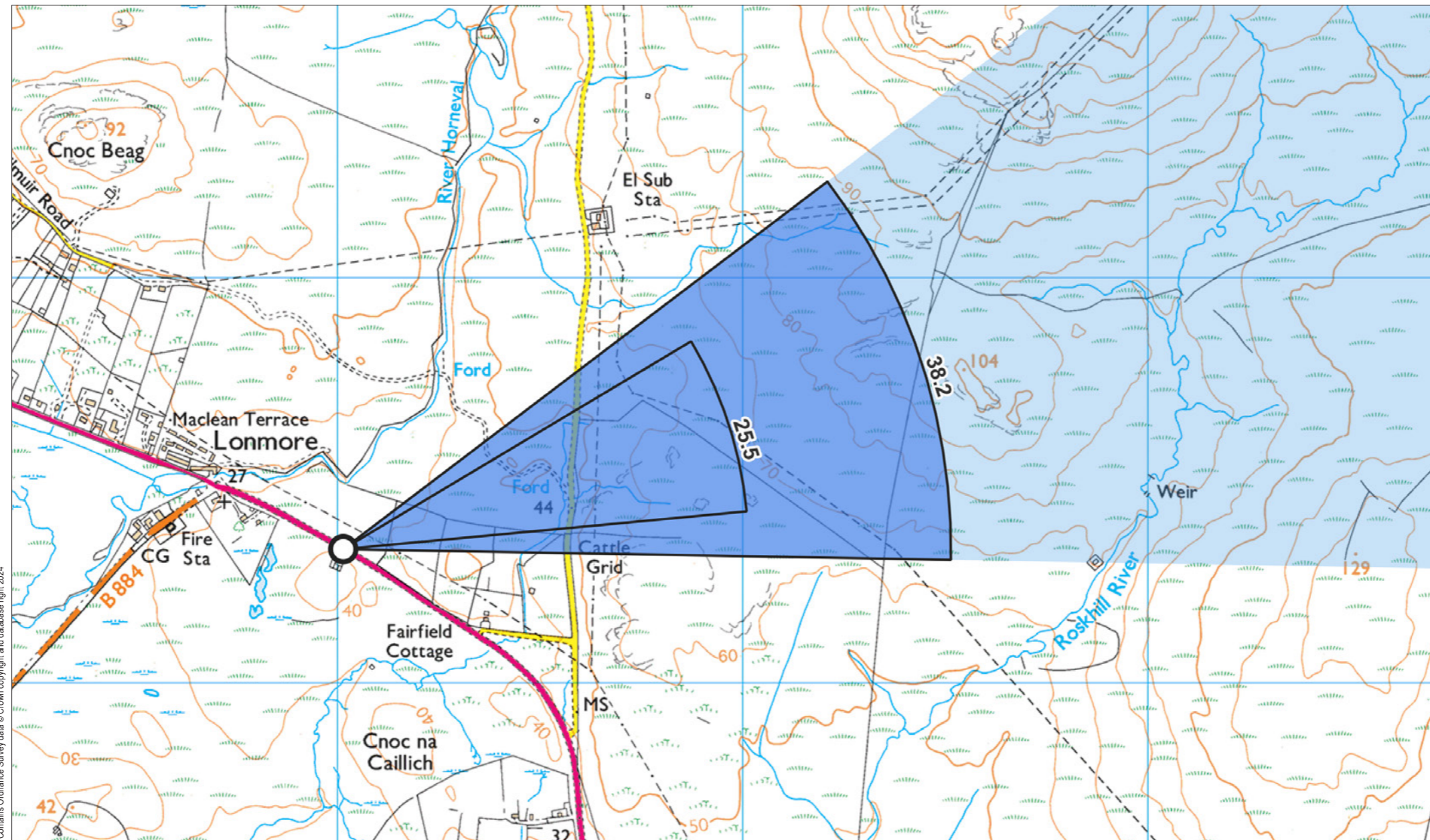
Camera Height: 1.5 m

Date: 30/08/2022

Time: 18:41

ALTERNATE LAYOUT - 180m tip

Viewpoint 3: A863 south of Dunvegan



Contains Ordnance Survey data © Crown copyright and database right 2024

File Ref: 0915-Highland-Council-180m-lp-montages

Grid Ref: 127014, 846331 Distance to nearest visible turbines: 3518m AOD: 39m

This viewpoint is located at a layover on the norther edge of the A863, 1.5 miles east of the A850 in Dunvegan on an open section of road in the moorland. The layover is bordered by a post and wire fence with a field gate at the eastern end. There is parking for several cars.



Viewpoint 3: A863 south of Dunvegan

When viewed at a comfortable arm's length (approx. 500 mm), this printed image is representative of our detailed central vision, but is not representative of scale and distance.

Planar Projection

Distance to nearest turbine: 3.52 km

Camera: Nikon z6 2 - Full Frame

Focal length: 50 mm

Camera Height: 1.5 m

Date: 30/08/2022

Time: 18:13

ALTERNATE LAYOUT - 180m tip



Viewpoint 3: A863 south of Dunvegan

This image should be viewed at a comfortable arm's length (Approx. 500 mm)

Planar Projection

Distance to nearest turbine: 3.52 km

Camera: Nikon z6 2 - Full Frame

Focal length: 75 mm

Camera Height: 1.5 m

Date: 30/08/2022

Time: 18:13

ALTERNATE LAYOUT - 180m tip