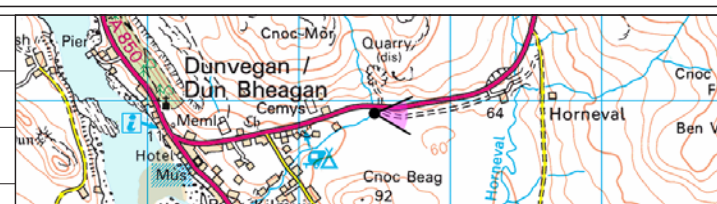


| | |
|----------------------------------|--------|
| Date | By |
| March 2025 | DT |
| Image Size | QA |
| 820 x 260mm | SPB/KA |
| Paper Size | Rev |
| 841 x 297mm | A |
| 0915-NatureScot-180m-tip-visuals | |



Notes:

- 1) This visualisation is a planar projection panorama. View flat at a comfortable arm's length.
- 2) This data has been output directly from the wireline model. It ignores screening effects of woodland and other intervening objects.
- 3) All directions given as bearings relative to Grid North (BNG).
- 4) Location map scale: 1:50,000.

Contains Ordnance Survey data © Crown copyright and database right 2024



Viewpoint information:

Grid Reference: 126501E 847917N
 Ground Height: 57.5m AOD
 Direction of Centre of View: 3 93.5°
 Horizontal Field of View: 53.5°
 Vertical Field of View: 18.2°
 Principal Distance: 813.4mm

Layout information:

Layout: ben-aketil-d001.wfl
 Hub Height: 102.5m
 Height to Blade Tip: 180m
 Nearest Visible Turbine: T9 @ 3758m
 Number of Sets of Tips Visible: 2 6
 Number of Hubs Visible: 2 1

Wireline Key:

 Ben Aketil
 Operational / Under Construction



Ben Aketil Wind Farm Repowering and Extension

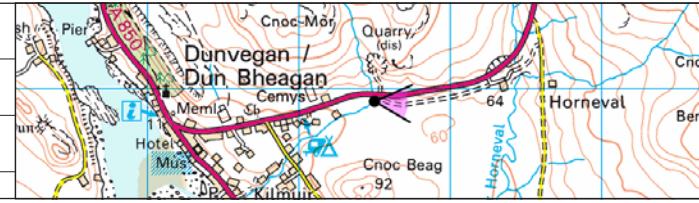
Viewpoint 4: A850 east of Dunvegan
 WIRELINER VISUALISATION - 180m tip



PHOTOMONTAGE

VIEW FLAT AT A COMFORTABLE ARM'S LENGTH
IF VIEWING THIS IMAGE ON A SCREEN, ENLARGE TO FULL SCREEN HEIGHT

| | |
|----------------------------------|--------|
| Date | By |
| March 2025 | DT |
| Image Size | QA |
| 820 x 260mm | SPB/KA |
| Paper Size | Rev |
| 841 x 297mm | A |
| 0915-NatureScot-180m-tip-visuals | |



Notes:

- 1) This visualisation is a planar projection panorama. View flat at a comfortable arm's length.
- 2) This data has been output directly from the wireline model. It ignores screening effects of woodland and other intervening objects.
- 3) All directions given as bearings relative to Grid North (BNG).
- 4) Location map scale: 1:50,000.

Contains Ordnance Survey data © Crown copyright and database right 2024

Viewpoint information:

Grid Reference: 126501E 847917N
 Ground Height: 57.5m AOD
 Direction of Centre of View: ³ 93.5°
 Horizontal Field of View: 53.5°
 Vertical Field of View: 18.2°
 Principal Distance: 813.4mm

Photography information:

Camera: Nikon z6 2
 Lens: 50mm Fixed Focal Length
 Camera Height: 1.5m
 Photography Date: 30/08/2022
 Photography Time: 15:12

Layout information:

Layout: ben-aketil-d001.wfl
 Hub Height: 102.5m
 Height to Blade Tip: 180m
 Nearest Visible Turbine: T9 @ 3758m
 Number of Sets of Tips Visible: ² 6
 Number of Hubs Visible: ² 1



Ben Aketil Wind Farm Repowering and Extension

Viewpoint 4: A850 east of Dunvegan
PHOTOMONTAGE VISUALISATION - 180m tip