


Extent of 53.5° Panorama

Extent of Central Single Frame



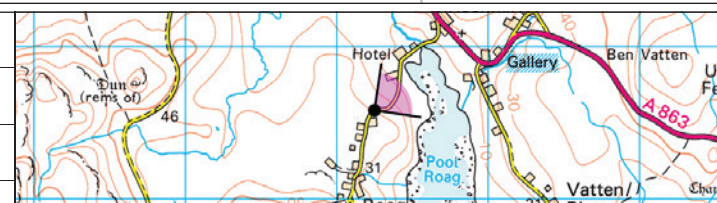
BASELINE PHOTOGRAPH

THIS IMAGE PROVIDES LANDSCAPE AND VISUAL CONTEXT ONLY

WIRELINE DRAWING



Date April 2025	By DT
Image Size 820 x 130mm	QA SPB
Paper Size 841 x 297mm	Rev B
0915-NatureScot-Visuals-d000.indd	



Notes:

- 1) This visualisation is a cylindrical projection panorama; it provides landscape and visual context only.
- 2) This data has been output directly from the wireline model; it ignores screening effects of woodland and other intervening objects.
- 3) All directions given as bearings relative to Grid North (BNG).
- 4) Location map scale: 1:50,000.

Contains Ordnance Survey data © Crown copyright and database right 2024

Viewpoint Information:

Grid Reference: 127252E 844582N
 Ground Height: 30.3m AOD
 Direction of Centre of View: 3 053.40°
 Horizontal Field of View: 90°
 Vertical Field of View: 14.2°
 Principal Distance: 522mm

Photography Information:

Camera: Nikon z6 2
 Lens: 50mm Fixed Focal Length
 Camera Height: 1.5m
 Photography Date: 30/08/2022
 Photography Time: 18:27

Layout Information:

Layout: ben-aketil-d000.wfl
 Hub Height: 122.5m
 Height to Blade Tip: 200m
 Nearest Visible Turbine: T9 @ 4331m
 Number of Sets of Tips Visible: 9
 Number of Hubs Visible: 9

Wireline Key:

	Ben Aketil
	Ben Aketil (Existing)
	Operational / Under Construction
	Consented




Ben Aketil Wind Farm Repowering and Extension

Viewpoint 5: Roag

CONSENTED BASELINE VISUALISATION 5a

Extent of 53.5° Panorama


Extent of Central Single Frame



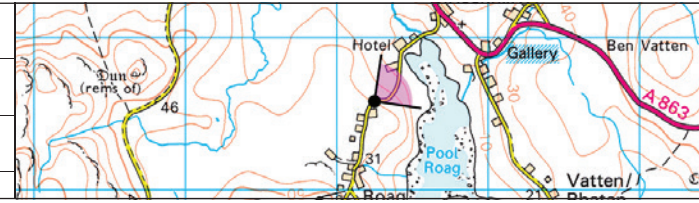
BASELINE PHOTOGRAPH

THIS IMAGE PROVIDES LANDSCAPE AND VISUAL CONTEXT ONLY

WIRELINE DRAWING



Date	March 2025
Image Size	820 x 130mm
Paper Size	841 x 297mm
0915-NatureScot-Visuals-d000.indd	



Notes:

- This visualisation is a cylindrical projection panorama; it provides landscape and visual context only.
- This data has been output directly from the wireline model; it ignores screening effects of woodland and other intervening objects.
- All directions given as bearings relative to Grid North (BNG).
- Location map scale: 1:50,000.

Contains Ordnance Survey data © Crown copyright and database right 2024

Viewpoint Information:

Grid Reference: 127252E 844582N
 Ground Height: 30.3m AOD
 Direction of Centre of View: 3 053.40°
 Horizontal Field of View: 90°
 Vertical Field of View: 14.2°
 Principal Distance: 522mm

Photography Information:

Camera: Nikon z6 2
 Lens: 50mm Fixed Focal Length
 Camera Height: 1.5m
 Photography Date: 30/08/2022
 Photography Time: 18:27

Layout Information:

Layout: ben-aketil-d000.wfl
 Hub Height: 122.5m
 Height to Blade Tip: 200m
 Nearest Visible Turbine: T9 @ 4331m
 Number of Sets of Tips Visible: 9
 Number of Hubs Visible: 9

Wireline Key:


- Ben Aketil
- In Planning (each proposal is coloured individually)
- Scoping



Ben Aketil Wind Farm Repowering and Extension

Viewpoint 5: Roag

PROPOSED BASELINE VISUALISATION 5b



<p>Date: March 2025</p> <p>Image Size: 820 x 130mm</p> <p>Paper Size: 841 x 297mm</p> <p>0915-NatureScot-Visuals-d000.indd</p>	<p>By: DT</p> <p>QA: SPB</p> <p>Rev: A</p>		<p>Notes:</p> <ol style="list-style-type: none"> This visualisation is a cylindrical projection panorama; it provides landscape and visual context only. This data has been output directly from the wireline model; it ignores screening effects of woodland and other intervening objects. All directions given as bearings relative to Grid North (BNG). Location map scale: 1:50,000. <p>Contains Ordnance Survey data © Crown copyright and database right 2024</p>	<p>Viewpoint Information:</p> <p>Grid Reference: 127252E 844582N</p> <p>Ground Height: 30.3m AOD</p> <p>Direction of Centre of View: 143.40°</p> <p>Horizontal Field of View: 90°</p> <p>Vertical Field of View: 14.2°</p> <p>Principal Distance: 522mm</p>	<p>Photography Information:</p> <p>Camera: Nikon z6 2</p> <p>Lens: 50mm Fixed Focal Length</p> <p>Camera Height: 1.5m</p> <p>Photography Date: 30/08/2022</p> <p>Photography Time: 18:27</p>	<p>Layout Information:</p> <p>Layout: ben-aketil-d000.wfl</p> <p>Hub Height: 122.5m</p> <p>Height to Blade Tip: 200m</p> <p>Nearrest Visible Turbine: T9 @ 4331m</p> <p>Number of Sets of Tips Visible: 9</p> <p>Number of Hubs Visible: 9</p>	<p>Wireline Key:</p> <ul style="list-style-type: none"> Ben Aketil Ben Aketil (Existing) Operational / Under Construction Consented
--	--	--	---	--	---	---	--

STEPHENSON HALLIDAY
Planning, Landscape & Environment
an RSK company

Ben Aketil Wind Farm Repowering and Extension

Viewpoint 5: Roag


CONSENTED BASELINE VISUALISATION 5c



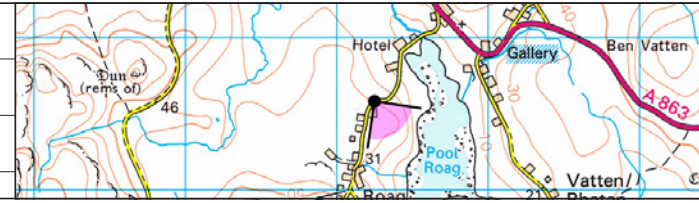
BASELINE PHOTOGRAPH

THIS IMAGE PROVIDES LANDSCAPE AND VISUAL CONTEXT ONLY

WIRELINE DRAWING



Date	By
March 2025	DT
Image Size	QA
820 x 130mm	SPB
Paper Size	Rev
841 x 297mm	A
0915-NatureScot-Visuals-d000.indd	



Notes:
 1) This visualisation is a cylindrical projection panorama; it provides landscape and visual context only.
 2) This data has been output directly from the wireline model; it ignores screening effects of woodland and other intervening objects.
 3) All directions given as bearings relative to Grid North (BNG).
 4) Location map scale: 1:50,000.
 Contains Ordnance Survey data © Crown copyright and database right 2024

Viewpoint Information:
 Grid Reference: 127252E 844582N
 Ground Height: 30.3m AOD
 Direction of Centre of View: 143.40°
 Horizontal Field of View: 90°
 Vertical Field of View: 14.2°
 Principal Distance: 522mm

Photography Information:
 Camera: Nikon z6 2
 Lens: 50mm Fixed Focal Length
 Camera Height: 1.5m
 Photography Date: 30/08/2022
 Photography Time: 18:27

Layout Information:
 Layout: ben-aketil-d000.wfl
 Hub Height: 122.5m
 Height to Blade Tip: 200m
 Nearest Visible Turbine: T9 @ 4331m
 Number of Sets of Tips Visible: 9
 Number of Hubs Visible: 9

Wireline Key:

 Ben Aketil
 In Planning (each proposal is coloured individually)
 Scoping

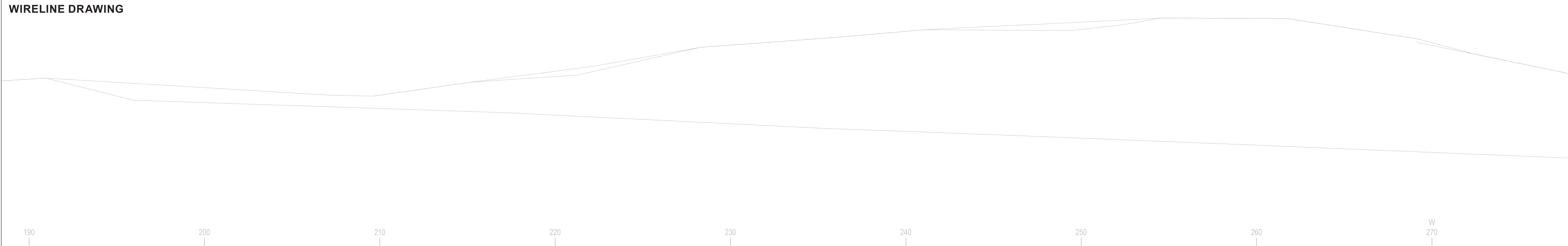


Ben Aketil Wind Farm Repowering and Extension
Viewpoint 5: Roag
PROPOSED BASELINE VISUALISATION 5d

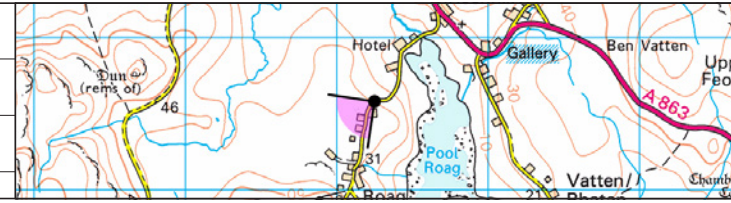


BASELINE PHOTOGRAPH

THIS IMAGE PROVIDES LANDSCAPE AND VISUAL CONTEXT ONLY



Date	By
March 2025	DT
Image Size	QA
820 x 130mm	SPB
Paper Size	Rev
841 x 297mm	A
0915-NatureScot-Visuals-d000.indd	



Notes:

- 1) This visualisation is a cylindrical projection panorama; it provides landscape and visual context only.
- 2) This data has been output directly from the wireline model; it ignores screening effects of woodland and other intervening objects.
- 3) All directions given as bearings relative to Grid North (BNG).
- 4) Location map scale: 1:50,000.

Contains Ordnance Survey data © Crown copyright and database right 2024

Viewpoint Information:

Grid Reference: 127252E 844582N
 Ground Height: 30.3m AOD
 Direction of Centre of View: 3 233.40°
 Horizontal Field of View: 90°
 Vertical Field of View: 14.2°
 Principal Distance: 522mm

Photography Information:

Camera: Nikon z6 2
 Lens: 50mm Fixed Focal Length
 Camera Height: 1.5m
 Photography Date: 30/08/2022
 Photography Time: 18:27

Layout Information:

Layout: ben-aketil-d000.wfl
 Hub Height: 122.5m
 Height to Blade Tip: 200m
 Nearest Visible Turbine: T9 @ 4331m
 Number of Sets of Tips Visible: 9
 Number of Hubs Visible: 9

Wireline Key:

- Ben Aketil
- In Planning (each proposal is coloured individually)
- Scoping



Ben Aketil Wind Farm Repowering and Extension


Viewpoint 5: Roag

PROPOSED BASELINE VISUALISATION 5e



BASELINE PHOTOGRAPH

THIS IMAGE PROVIDES LANDSCAPE AND VISUAL CONTEXT ONLY



<p>Date: March 2025</p> <p>Image Size: 820 x 130mm</p> <p>Paper Size: 841 x 297mm</p> <p>0915-NatureScot-Visuals-d000.indd</p>	<p>By: DT</p> <p>QA: SPB</p> <p>Rev: A</p>		<p>Notes:</p> <ol style="list-style-type: none"> This visualisation is a cylindrical projection panorama; it provides landscape and visual context only. This data has been output directly from the wireline model; it ignores screening effects of woodland and other intervening objects. All directions given as bearings relative to Grid North (BNG). Location map scale: 1:50,000. <p>Contains Ordnance Survey data © Crown copyright and database right 2024</p>	<p>Viewpoint Information:</p> <p>Grid Reference: 127252E 844582N</p> <p>Ground Height: 30.3m AOD</p> <p>Direction of Centre of View: 3 90°</p> <p>Horizontal Field of View: 14.2°</p> <p>Vertical Field of View: 14.2°</p> <p>Principal Distance: 522mm</p>	<p>Photography Information:</p> <p>Camera: Nikon z6 2</p> <p>Lens: 50mm Fixed Focal Length</p> <p>Camera Height: 1.5m</p> <p>Photography Date: 30/08/2022</p> <p>Photography Time: 18:27</p>	<p>Layout Information:</p> <p>Layout: ben-aketil-d000.wfl</p> <p>Hub Height: 122.5m</p> <p>Height to Blade Tip: 200m</p> <p>Nearrest Visible Turbine: T9 @ 4331m</p> <p>Number of Sets of Tips Visible: 9</p> <p>Number of Hubs Visible: 9</p>	<p>Wireline Key:</p> <ul style="list-style-type: none"> Ben Aketil In Planning (each proposal is coloured individually) Scoping 	<p>STEPHENSON HALLIDAY</p> <p>Planning, Landscape & Environment an RSK company</p>	<p>nadara</p>	<p>Ben Aketil Wind Farm Repowering and Extension</p> <p>Viewpoint 5: Roag</p> <p>PROPOSED BASELINE VISUALISATION 5f</p>
--	--	--	---	--	---	---	---	--	---------------	--