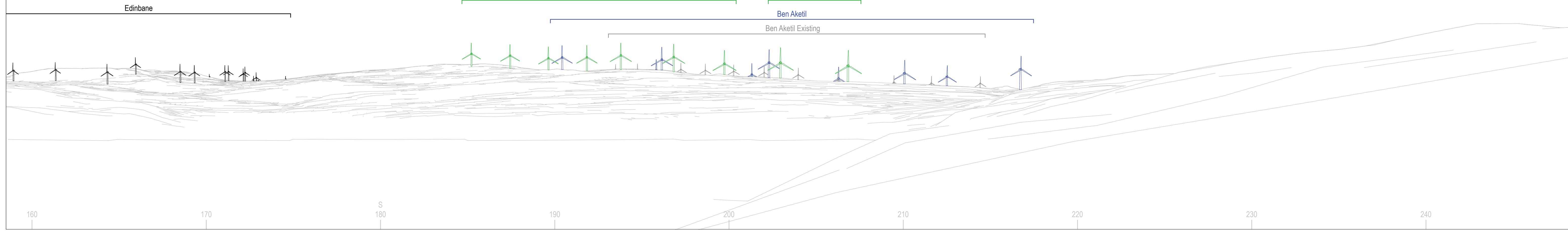


BASELINE PHOTOGRAPH

THIS IMAGE PROVIDES LANDSCAPE AND VISUAL CONTEXT ONLY

WIRELINE DRAWING




<p>Date: April 2025</p> <p>Image Size: 820 x 130mm</p> <p>Paper Size: 841 x 297mm</p> <p>0915-NatureScot-Visuals-d000.indd</p>	<p>By: DT</p> <p>QA: SPB</p> <p>Rev: B</p>		<p><b>Notes:</b></p> <ol style="list-style-type: none"> <li>This visualisation is a cylindrical projection panorama; it provides landscape and visual context only.</li> <li>This data has been output directly from the wireline model; it ignores screening effects of woodland and other intervening objects.</li> <li>All directions given as bearings relative to Grid North (BNG).</li> <li>Location map scale: 1:50,000.</li> </ol> <p>Contains Ordnance Survey data © Crown copyright and database right 2024</p>	<p><b>Viewpoint Information:</b></p> <p>Grid Reference: 134009E 853599N</p> <p>Ground Height: 20m AOD</p> <p>Direction of Centre of View: 203.50°</p> <p>Horizontal Field of View: 90°</p> <p>Vertical Field of View: 14.2°</p> <p>Principal Distance: 522mm</p>	<p><b>Photography Information:</b></p> <p>Camera: Nikon z6 2</p> <p>Lens: 50mm Fixed Focal Length</p> <p>Camera Height: 1.5m</p> <p>Photography Date: 30/08/2022</p> <p>Photography Time: 09:17</p>	<p><b>Layout Information:</b></p> <p>Layout: ben-aketil-d000.wfl</p> <p>Hub Height: 122.5m</p> <p>Height to Blade Tip: 200m</p> <p>Nearest Visible Turbine: T1 @ 5949m</p> <p>Number of Sets of Tips Visible: 9</p> <p>Number of Hubs Visible: 8</p>	<p><b>Wireline Key:</b></p> <ul style="list-style-type: none"> <li>Ben Aketil</li> <li>Ben Aketil (Existing)</li> <li>Operational / Under Construction</li> <li>Consented</li> </ul>
--	--	--	---	--	---	--	--



**Ben Aketil Wind Farm Repowering and Extension**

**Viewpoint 7: Minor Road to Greshornish**

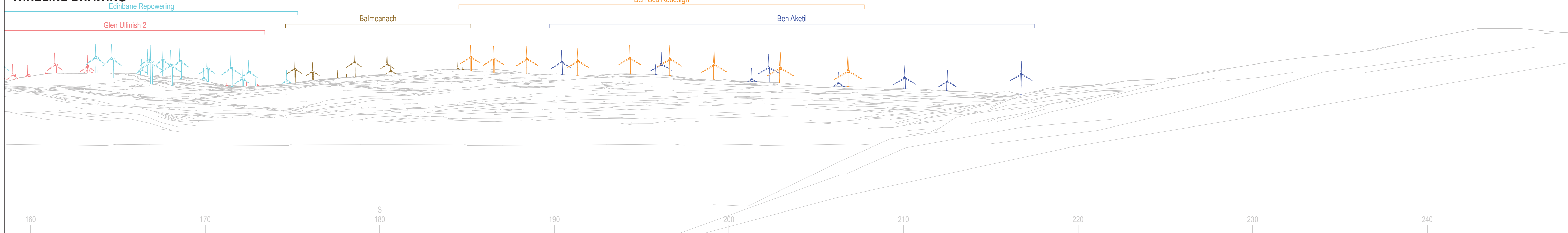
**CONSENTED BASELINE VISUALISATION 7a**



BASELINE PHOTOGRAPH

THIS IMAGE PROVIDES LANDSCAPE AND VISUAL CONTEXT ONLY

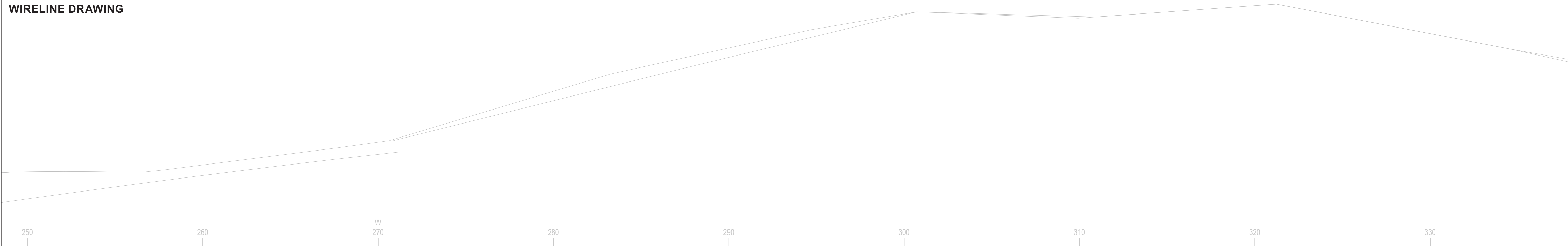
WIRELINE DRAWING



<b>Date</b> March 2025	<b>By</b> DT		<b>Notes:</b> 1) This visualisation is a cylindrical projection panorama; it provides landscape and visual context only. 2) This data has been output directly from the wireline model; it ignores screening effects of woodland and other intervening objects. 3) All directions given as bearings relative to Grid North (BNG). 4) Location map scale: 1:50,000 Contains Ordnance Survey data © Crown copyright and database right 2024	<b>Viewpoint Information:</b> Grid Reference: 134009E 853599N Ground Height: 20m AOD Direction of Centre of View: 203.50° Horizontal Field of View: 90° Vertical Field of View: 14.2° Principal Distance: 522mm	<b>Photography Information:</b> Camera: Nikon z6 2 Lens: 50mm Fixed Focal Length Camera Height: 1.5m Photography Date: 30/08/2022 Photography Time: 09:17	<b>Layout Information:</b> Layout: ben-aketil-d000.wfl Hub Height: 122.5m Height to Blade Tip: 200m Nearest Visible Turbine: T1 @ 5949m Number of Sets of Tips Visible: 9 Number of Hubs Visible: 8	<b>Wireline Key:</b> 
<b>Image Size</b> 820 x 130mm	<b>QA</b> SPB						
<b>Paper Size</b> 841 x 297mm	<b>Rev</b> A						



**Ben Aketil Wind Farm Repowering and Extension**  
**Viewpoint 7: Minor Road to Greshornish**  
**PROPOSED BASELINE VISUALISATION 7b**



Date March 2025	By DT		<b>Notes:</b> 1) This visualisation is a cylindrical projection panorama; it provides landscape and visual context only. 2) This data has been output directly from the wireline model; it ignores screening effects of woodland and other intervening objects. 3) All directions given as bearings relative to Grid North (BNG). 4) Location map scale: 1:50,000. Contains Ordnance Survey data © Crown copyright and database right 2024	<b>Viewpoint Information:</b> Grid Reference: 134009E 853599N Ground Height: 20m AOD Direction of Centre of View: 293.50° Horizontal Field of View: 90° Vertical Field of View: 14.2° Principal Distance: 522mm	<b>Photography Information:</b> Camera: Nikon z6 2 Lens: 50mm Fixed Focal Length Camera Height: 1.5m Photography Date: 30/08/2022 Photography Time: 09:17	<b>Layout Information:</b> Layout: ben-aketil-d000.wfl Hub Height: 122.5m Height to Blade Tip: 200m Nearest Visible Turbine: T1 @ 5949m Number of Sets of Tips Visible: 9 Number of Hubs Visible: 8	<b>Wireline Key:</b> 
Image Size 820 x 130mm	QA SPB						
Paper Size 841 x 297mm	Rev A						




**Ben Aketil Wind Farm Repowering and Extension**  
**Viewpoint 7: Minor Road to Greshornish**  
**PROPOSED BASELINE VISUALISATION 7c**



BASELINE PHOTOGRAPH

THIS IMAGE PROVIDES LANDSCAPE AND VISUAL CONTEXT ONLY




<p>Date: March 2025</p> <p>Image Size: 820 x 130mm</p> <p>Paper Size: 841 x 297mm</p> <p>0915-NatureScot-Visuals-d000.indd</p>	<p>By: DT</p> <p>QA: SPB</p> <p>Rev: A</p>		<p><b>Notes:</b></p> <ol style="list-style-type: none"> <li>This visualisation is a cylindrical projection panorama; it provides landscape and visual context only.</li> <li>This data has been output directly from the wireline model; it ignores screening effects of woodland and other intervening objects.</li> <li>All directions given as bearings relative to Grid North (BNG).</li> <li>Location map scale: 1:50,000.</li> </ol> <p>Contains Ordnance Survey data © Crown copyright and database right 2024</p>	<p><b>Viewpoint Information:</b></p> <p>Grid Reference: 134009E 853599N</p> <p>Ground Height: 20m AOD</p> <p>Direction of Centre of View: 023.50°</p> <p>Horizontal Field of View: 90°</p> <p>Vertical Field of View: 14.2°</p> <p>Principal Distance: 522mm</p>	<p><b>Photography Information:</b></p> <p>Camera: Nikon z6 2</p> <p>Lens: 50mm Fixed Focal Length</p> <p>Camera Height: 1.5m</p> <p>Photography Date: 30/08/2022</p> <p>Photography Time: 09:17</p>	<p><b>Layout Information:</b></p> <p>Layout: ben-aketil-d000.wfl</p> <p>Hub Height: 122.5m</p> <p>Height to Blade Tip: 200m</p> <p>Nearrest Visible Turbine: T1 @ 5949m</p> <p>Number of Sets of Tips Visible: 9</p> <p>Number of Hubs Visible: 8</p>	<p><b>Wireline Key:</b></p> <ul style="list-style-type: none"> <li>Ben Aketil</li> <li>In Planning (each proposal is coloured individually)</li> <li>Scoping</li> </ul>
--	--	--	---	--	---	---	---



**Ben Aketil Wind Farm Repowering and Extension**

**Viewpoint 7: Minor Road to Greshornish**


**PROPOSED BASELINE VISUALISATION 7d**



BASELINE PHOTOGRAPH

THIS IMAGE PROVIDES LANDSCAPE AND VISUAL CONTEXT ONLY

WIRELINE DRAWING




<p>Date March 2025</p> <p>Image Size 820 x 130mm</p> <p>Paper Size 841 x 297mm</p> <p>0915-NatureScot-Visuals-d000.indd</p>	<p>By DT</p> <p>QA SPB</p> <p>Rev A</p>		<p><b>Notes:</b></p> <ol style="list-style-type: none"> <li>1) This visualisation is a cylindrical projection panorama; it provides landscape and visual context only.</li> <li>2) This data has been output directly from the wireline model; it ignores screening effects of woodland and other intervening objects.</li> <li>3) All directions given as bearings relative to Grid North (BNG).</li> <li>4) Location map scale: 1:50,000.</li> </ol> <p>Contains Ordnance Survey data © Crown copyright and database right 2024</p>	<p><b>Viewpoint Information:</b></p> <p>Grid Reference: 134009E 853599N</p> <p>Ground Height: 20m AOD</p> <p>Direction of Centre of View: 113.50°</p> <p>Horizontal Field of View: 90°</p> <p>Vertical Field of View: 14.2°</p> <p>Principal Distance: 522mm</p>	<p><b>Photography Information:</b></p> <p>Camera: Nikon z6 2</p> <p>Lens: 50mm Fixed Focal Length</p> <p>Camera Height: 1.5m</p> <p>Photography Date: 30/08/2022</p> <p>Photography Time: 09:17</p>	<p><b>Layout Information:</b></p> <p>Layout: ben-aketil-d000.wfl</p> <p>Hub Height: 122.5m</p> <p>Height to Blade Tip: 200m</p> <p>Nearest Visible Turbine: T1 @ 5949m</p> <p>Number of Sets of Tips Visible: 9</p> <p>Number of Hubs Visible: 8</p>	<p><b>Wireline Key:</b></p> <ul style="list-style-type: none"> <li> Ben Aketil</li> <li> Ben Aketil (Existing)</li> <li> Operational / Under Construction</li> <li> Consented</li> </ul>
---	---	--	---	--	---	--	--



**Ben Aketil Wind Farm Repowering and Extension**

**Viewpoint 7: Minor Road to Greshornish**


**CONSENTED BASELINE VISUALISATION 7e**



BASELINE PHOTOGRAPH

THIS IMAGE PROVIDES LANDSCAPE AND VISUAL CONTEXT ONLY

WIRELINE DRAWING



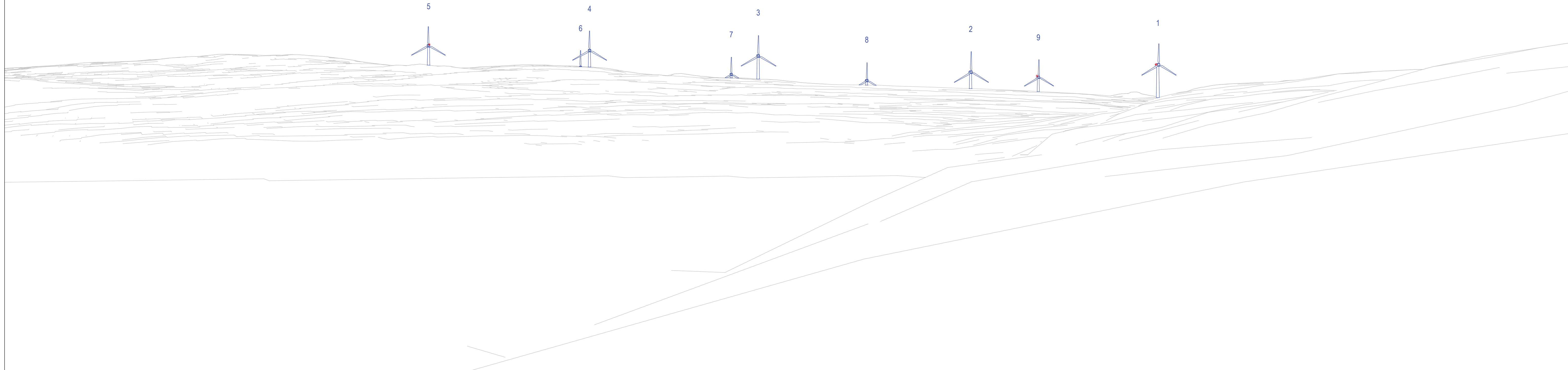
<p>Date March 2025</p> <p>Image Size 820 x 130mm</p> <p>Paper Size 841 x 297mm</p> <p>0915-NatureScot-Visuals-d000.indd</p>	<p>By DT</p> <p>QA SPB</p> <p>Rev A</p>		<p><b>Notes:</b></p> <ol style="list-style-type: none"> <li>1) This visualisation is a cylindrical projection panorama; it provides landscape and visual context only.</li> <li>2) This data has been output directly from the wireline model; it ignores screening effects of woodland and other intervening objects.</li> <li>3) All directions given as bearings relative to Grid North (BNG).</li> <li>4) Location map scale: 1:50,000.</li> </ol> <p>Contains Ordnance Survey data © Crown copyright and database right 2024</p>	<p><b>Viewpoint Information:</b></p> <p>Grid Reference: 134009E 853599N</p> <p>Ground Height: 20m AOD</p> <p>Direction of Centre of View: 113.50°</p> <p>Horizontal Field of View: 90°</p> <p>Vertical Field of View: 14.2°</p> <p>Principal Distance: 522mm</p>	<p><b>Photography Information:</b></p> <p>Camera: Nikon z6 2</p> <p>Lens: 50mm Fixed Focal Length</p> <p>Camera Height: 1.5m</p> <p>Photography Date: 30/08/2022</p> <p>Photography Time: 09:17</p>	<p><b>Layout Information:</b></p> <p>Layout: ben-aketil-d000.wfl</p> <p>Hub Height: 122.5m</p> <p>Height to Blade Tip: 200m</p> <p>Nearrest Visible Turbine: T1 @ 5949m</p> <p>Number of Sets of Tips Visible: 9</p> <p>Number of Hubs Visible: 8</p>	<p><b>Wireline Key:</b></p> <ul style="list-style-type: none"> <li>Ben Aketil</li> <li>In Planning (each proposal is coloured individually)</li> <li>Scoping</li> </ul>
---	---	--	---	--	---	---	---



**Ben Aketil Wind Farm Repowering and Extension**

**Viewpoint 7: Minor Road to Greshornish**

**PROPOSED BASELINE VISUALISATION 7f**



Date	By
March 2025	DT
Image Size	QA
820 x 260mm	SPB
Paper Size	Rev
841 x 297mm	A
0915-NatureScot-Visuals-d000.indd	



**Notes:**

- 1) This visualisation is a planar projection panorama. View flat at a comfortable arm's length.
- 2) This data has been output directly from the wireline model. It ignores screening effects of woodland and other intervening objects.
- 3) All directions given as bearings relative to Grid North (BNG).
- 4) Location map scale: 1:50,000.

Contains Ordnance Survey data © Crown copyright and database right 2024



**Viewpoint Information:**

Grid Reference: 134009E 853599N  
 Ground Height: 20m AOD  
 Direction of Centre of View: 203.50°  
 Horizontal Field of View: 53.5°  
 Vertical Field of View: 18.2°  
 Principal Distance: 813.4mm

**Layout Information:**

Layout: ben-aketil-d000.wfl  
 Hub Height: 122.5m  
 Height to Blade Tip: 200m  
 Nearest Visible Turbine: T1 @ 5949m  
 Number of Sets of Tips Visible: 2  
 Number of Hubs Visible: 8

**Wireline Key:**

 Ben Aketil  
 Operational / Under Construction



**Ben Aketil Wind Farm Repowering and Extension**

**Viewpoint 7: Minor Road to Greshornish**

**WIRELINER VISUALISATION 7g**



PHOTOMONTAGE

VIEW FLAT AT A COMFORTABLE ARM'S LENGTH  
IF VIEWING THIS IMAGE ON A SCREEN, ENLARGE TO FULL SCREEN HEIGHT

Date	By
March 2025	DT
Image Size	QA
820 x 260mm	SPB
Paper Size	Rev
841 x 297mm	A
0915-NatureScot-Visuals-d000.indd	



**Notes:**  
 1) This visualisation is a planar projection panorama. View flat at a comfortable arm's length.  
 2) This data has been output directly from the wireline model. It ignores screening effects of woodland and other intervening objects.  
 3) All directions given as bearings relative to Grid North (BNG).  
 4) Location map scale: 1:50,000.  
 Contains Ordnance Survey data © Crown copyright and database right 2024

**Viewpoint Information:**  
 Grid Reference: 134009E 853599N  
 Ground Height: 20m AOD  
 Direction of Centre of View: 203.50°  
 Horizontal Field of View: 53.5°  
 Vertical Field of View: 18.2°  
 Principal Distance: 813.4mm

**Photography Information:**  
 Camera: Nikon z6 2  
 Lens: 50mm Fixed Focal Length  
 Camera Height: 1.5m  
 Photography Date: 30/08/2022  
 Photography Time: 09:17

**Layout Information:**  
 Layout: ben-aketil-d000.wfl  
 Hub Height: 122.5m  
 Height to Blade Tip: 200m  
 Nearest Visible Turbine: T1 @ 5949m  
 Number of Sets of Tips Visible: 9  
 Number of Hubs Visible: 8



Ben Aketil Wind Farm Repowering and Extension

Viewpoint 7: Minor Road to Greshornish  
PHOTOMONTAGE VISUALISATION 7h