




BASELINE PHOTOGRAPH

THIS IMAGE PROVIDES LANDSCAPE AND VISUAL CONTEXT ONLY

WIRELINE DRAWING



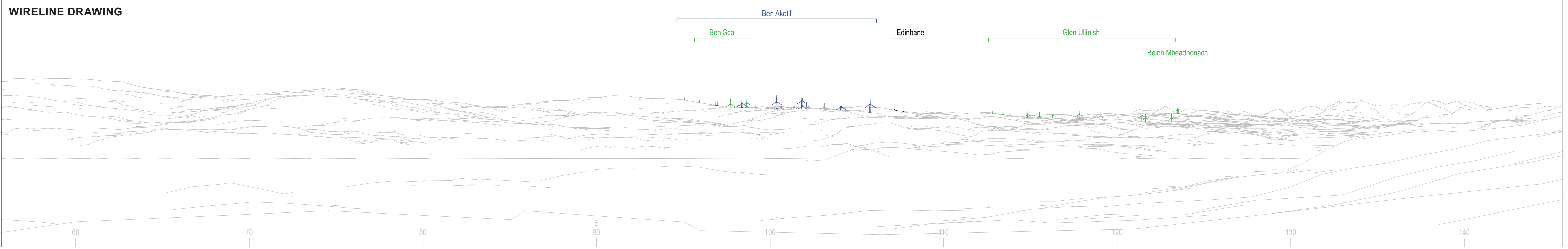
<div><div>Date March 2025</div><div>Image Size 820 x 130mm</div><div>Paper Size 841 x 297mm</div><div>0915-NatureScot-Visuals-d000.indd</div></div> <div><div>By DT</div><div>QA SPB</div><div>Rev A</div></div> <div></div> <div><div>Notes:</div><div><div>1) This visualisation is a cylindrical projection panorama; it provides landscape and visual context only.</div><div>2) This data has been output directly from the wireline model; it ignores screening effects of woodland and other intervening objects.</div><div>3) All directions given as bearings relative to Grid North (BNG).</div><div>4) Location map scale: 1:50,000.</div></div><div><div>Contains Ordnance Survey data © Crown copyright and database right 2024</div></div><div><div>Viewpoint Information:</div><div><div>Grid Reference:</div><div>Ground Height:</div><div>Direction of Centre of View: ³</div><div>Horizontal Field of View:</div><div>Vertical Field of View:</div><div>Principal Distance:</div></div><div><div>120795E 849691N</div><div>48m AOD</div><div>010.70°</div><div>90°</div><div>14.2°</div><div>522mm</div></div></div><div><div>Photography Information:</div><div><div>Camera:</div><div>Lens:</div><div>Camera Height:</div><div>Photography Date:</div><div>Photography Time:</div></div><div><div>Nikon z6 2</div><div>50mm Fixed Focal Length</div><div>1.5m</div><div>30/08/2022</div><div>14:24</div></div></div><div><div>Layout Information:</div><div><div>Layout:</div><div>Hub Height:</div><div>Height to Blade Tip:</div><div>Nearest Visible Turbine:</div><div>Number of Sets of Tips Visible: ²</div><div>Number of Hubs Visible: ²</div></div><div><div>ben-aketil-d000.wfl</div><div>122.5m</div><div>200m</div><div>T9 @ 9664m</div><div>9</div><div>6</div></div></div><div><div>Wireline Key:</div><div><div> Ben Aketil</div><div> In Planning (each proposal is coloured individually)</div><div> Scoping</div></div></div></div> <div><div>STEPHENSON HALLIDAY Planning, Landscape & Environment an RSK company</div><div>nadara</div><div><div>Ben Aketil Wind Farm Repowering and Extension</div><div>Viewpoint 10: B884 Colbost, Duirinish</div><div>PROPOSED BASELINE VISUALISATION 10a</div></div></div>



BASELINE PHOTOGRAPH

THIS IMAGE PROVIDES LANDSCAPE AND VISUAL CONTEXT ONLY

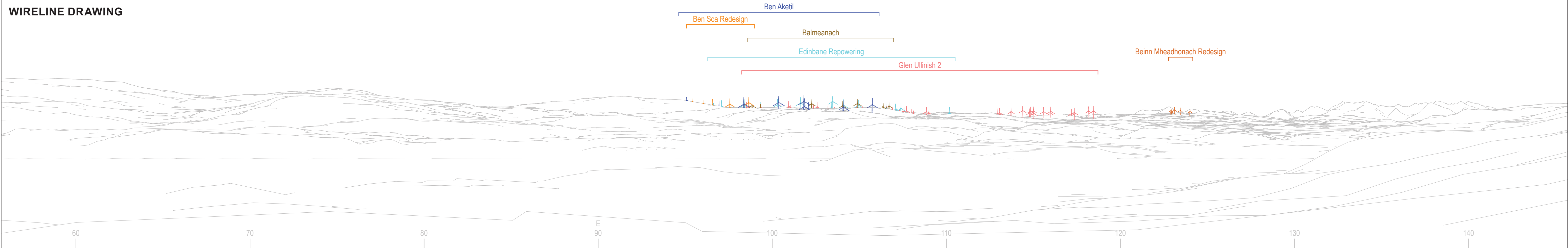
WIRELINE DRAWING



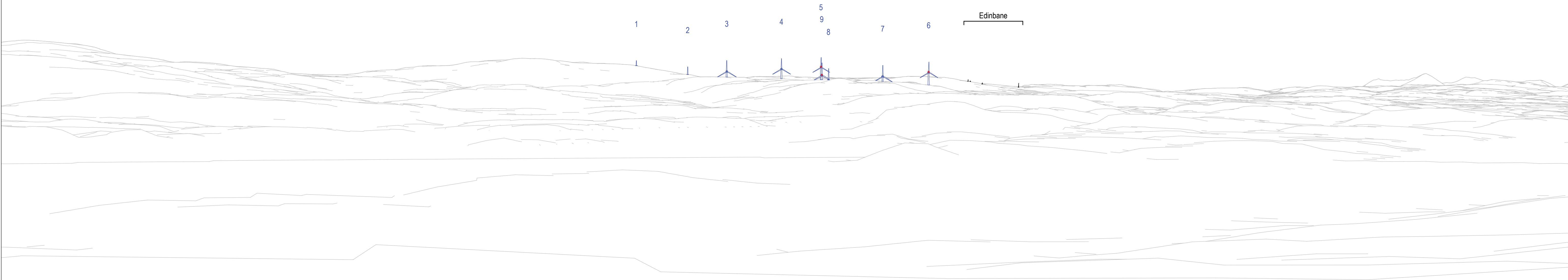
<div><div>Date April 2025</div><div>By DT</div></div> <div><div>Image Size 820 x 130mm</div><div>Paper Size 841 x 297mm</div></div> <div><div>QA SPB</div><div>Rev B</div></div> <div>0915-NatureScot-Visuals-d000.indd</div>		<div><div>Notes:</div><div><div>1) This visualisation is a cylindrical projection panorama; it provides landscape and visual context only.</div><div>2) This data has been output directly from the wireline model; it ignores screening effects of woodland and other intervening objects.</div><div>3) All directions given as bearings relative to Grid North (BNG).</div><div>4) Location map scale: 1:50,000.</div></div><div>Contains Ordnance Survey data © Crown copyright and database right 2024</div></div> <div><div><div>Viewpoint Information:</div><div><div>Grid Reference:</div><div>Ground Height:</div><div>Direction of Centre of View: ³</div><div>Horizontal Field of View:</div><div>Vertical Field of View:</div><div>Principal Distance:</div></div><div><div>120795E 849691N</div><div>48m AOD</div><div>100.70°</div><div>90°</div><div>14.2°</div><div>522mm</div></div></div></div> <div><div><div>Photography Information:</div><div><div>Camera:</div><div>Lens:</div><div>Camera Height:</div><div>Photography Date:</div><div>Photography Time:</div></div><div><div>Nikon z6 2</div><div>50mm Fixed Focal Length</div><div>1.5m</div><div>30/08/2022</div><div>14:24</div></div></div></div> <div><div><div>Layout Information:</div><div><div>Layout:</div><div>Hub Height:</div><div>Height to Blade Tip:</div><div>Nearest Visible Turbine:</div><div>Number of Sets of Tips Visible: ²</div><div>Number of Hubs Visible: ²</div></div><div><div>ben-aketil-d000.wfl</div><div>122.5m</div><div>200m</div><div>T9 @ 9664m</div><div>9</div><div>6</div></div></div></div> <div><div><div>Wireline Key:</div><div><div></div><div>Ben Aketil</div><div>Ben Aketil (Existing)</div><div>Operational / Under Construction</div><div>Consented</div></div></div></div> <div><div><div>STEPHENSON HALLIDAY</div><div>Planning, Landscape & Environment an RSK company</div></div><div></div></div> <div><div><div>Ben Aketil Wind Farm Repowering and Extension</div><div>Viewpoint 10: B884 Colbost, Duirinish</div><div>CONSENTED BASELINE VISUALISATION 10b</div></div></div>
---	--	---



WIRELINE DRAWING






<div><div>Date March 2025</div><div>Image Size 820 x 130mm</div><div>Paper Size 841 x 297mm</div><div>0915-NatureScot-Visuals-d000.indd</div></div> <div><div>By DT</div><div>QA SPB</div><div>Rev A</div></div> <div></div>	<div>Notes:</div> <div><div>1) This visualisation is a cylindrical projection panorama; it provides landscape and visual context only.</div><div>2) This data has been output directly from the wireline model. It ignores screening effects of woodland and other intervening objects.</div><div>3) All directions given as bearings relative to Grid North (BNG).</div><div>4) Location map scale: 1:50,000</div></div> <div><div>Contains Ordnance Survey data © Crown copyright and database right 2024</div></div>	<div>Viewpoint Information:</div> <div><div>Grid Reference: 120795E 849691N</div><div>Ground Height: 48m AOD</div><div>Direction of Centre of View:³ 90°</div><div>Vertical Field of View: 14.2°</div><div>Principal Distance: 522mm</div></div>	<div>Photography Information:</div> <div><div>Camera: Nikon z6 2</div><div>Lens: 50mm Fixed Focal Length</div><div>Camera Height: 1.5m</div><div>Photography Date: 30/08/2022</div><div>Photography Time: 14:24</div></div>	<div>Layout Information:</div> <div><div>Layout: ben-aketil-d000.wfl</div><div>Hub Height: 122.5m</div><div>Height to Blade Tip: 200m</div><div>Nearest Visible Turbine: T9 @ 9664m</div><div>Number of Sets of Tips Visible:² 9</div><div>Number of Hubs Visible:² 6</div></div>	<div>Wireline Key:</div> <div><div> Ben Aketil</div><div> In Planning (each proposal is coloured individually)</div><div> Scoping</div></div>	<div> Planning, Landscape & Environment an RSK company</div> <div></div>	<div>Ben Aketil Wind Farm Repowering and Extension</div> <div>Viewpoint 10: B884 Colbost, Duirinish</div> <div>PROPOSED BASELINE VISUALISATION 10c</div>
--	--	--	--	--	--	--	---





PHOTOMONTAGE

VIEW FLAT AT A COMFORTABLE ARM'S LENGTH
IF VIEWING THIS IMAGE ON A SCREEN, ENLARGE TO FULL SCREEN HEIGHT

<div>Date March 2025</div> <div>By DT</div>	<div>Image Size 820 x 260mm</div> <div>Paper Size 841 x 297mm</div> <div>0915-NatureScot-Visuals-d000.indd</div>	<div>QA</div> <div>SPB</div> <div>Rev A</div>	<div></div>	<div>Notes:</div> <div><div>1) This visualisation is a planar projection panorama. View flat at a comfortable arm's length.</div><div>2) This data has been output directly from the wireline model. It ignores screening effects of woodland and other intervening objects.</div><div>3) All directions given as bearings relative to Grid North (BNG).</div><div>4) Location map scale: 1:50,000</div></div> <div>Contains Ordnance Survey data © Crown copyright and database right 2024</div>	<div>Viewpoint Information:</div> <div><div>Grid Reference:</div><div>Ground Height:</div><div>Direction of Centre of View: ³</div><div>Horizontal Field of View:</div><div>Vertical Field of View:</div><div>Principal Distance:</div></div> <div><div>120795E 849691N</div><div>48m AOD</div><div>100.70°</div><div>53.5°</div><div>18.2°</div><div>813.4mm</div></div>	<div>Photography Information:</div> <div><div>Camera:</div><div>Lens:</div><div>Camera Height:</div><div>Photography Date:</div><div>Photography Time:</div></div> <div><div>Nikon z6 2</div><div>50mm Fixed Focal Length</div><div>1.5m</div><div>30/08/2022</div><div>14:24</div></div>	<div>Layout Information:</div> <div><div>Layout:</div><div>Hub Height:</div><div>Height to Blade Tip:</div><div>Nearest Visible Turbine:</div><div>Number of Sets of Tips Visible: ²</div><div>Number of Hubs Visible: ²</div></div> <div><div>ben-aketil-d000.wfl</div><div>122.5m</div><div>200m</div><div>T9 @ 9664m</div><div>9</div><div>6</div></div>	<div>STEPHENSON HALLIDAY <div>Planning, Landscape & Environment an RSK company</div></div> <div></div>	<div>Ben Aketil Wind Farm Repowering and Extension</div> <div>Viewpoint 10: B884 Colbost, Duirinish</div> <div>PHOTOMONTAGE VISUALISATION 10e</div>
---	--	---	--	---	--	---	---	--	---