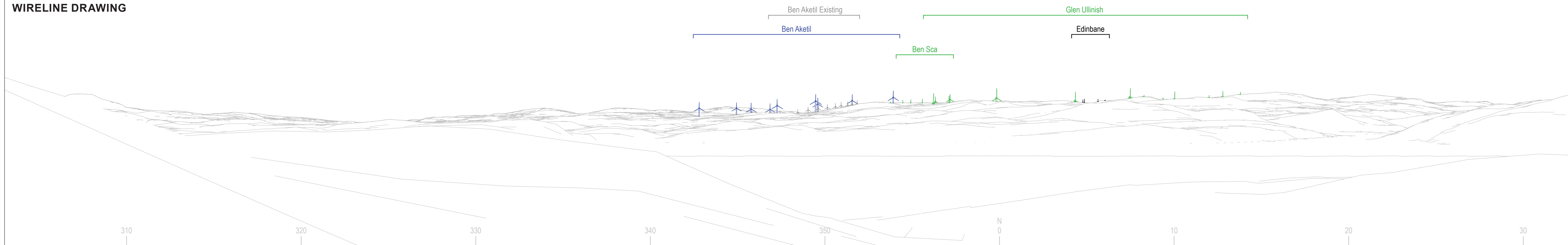


BASELINE PHOTOGRAPH

THIS IMAGE PROVIDES LANDSCAPE AND VISUAL CONTEXT ONLY

WIRELINE DRAWING




<p>Date: April 2025</p> <p>Image Size: 820 x 130mm</p> <p>Paper Size: 841 x 297mm</p> <p>0915-NatureScot-Visuals-d000.indd</p>	<p>By: DT</p> <p>QA: SPB</p> <p>Rev: B</p>	<p>Notes:</p> <ol style="list-style-type: none"> This visualisation is a cylindrical projection panorama; it provides landscape and visual context only. This data has been output directly from the wireline model; it ignores screening effects of woodland and other intervening objects. All directions given as bearings relative to Grid North (BNG). Location map scale: 1:50,000 <p>Contains Ordnance Survey data © Crown copyright and database right 2024</p>	<p>Viewpoint Information:</p> <p>Grid Reference: 134091E 835305N</p> <p>Ground Height: 45.8m AOD</p> <p>Direction of Centre of View: 348.00°</p> <p>Horizontal Field of View: 90°</p> <p>Vertical Field of View: 14.2°</p> <p>Principal Distance: 522mm</p>	<p>Photography Information:</p> <p>Camera: Canon EOS 5D</p> <p>Lens: 50mm Fixed Focal Length</p> <p>Camera Height: 1.5m</p> <p>Photography Date: 19/07/2022</p> <p>Photography Time: 09:58</p>	<p>Layout Information:</p> <p>Layout: ben-aketil-d000.wfl</p> <p>Hub Height: 122.5m</p> <p>Height to Blade Tip: 200m</p> <p>Nearrest Visible Turbine: T6 @ 11415m</p> <p>Number of Sets of Tips Visible: 9</p> <p>Number of Hubs Visible: 9</p>	<p>Wireline Key:</p> <ul style="list-style-type: none"> Ben Aketil Ben Aketil (Existing) Operational / Under Construction Consented
--	--	--	--	---	--	--



Ben Aketil Wind Farm Repowering and Extension

Viewpoint 11: Ardtreck, Minginish

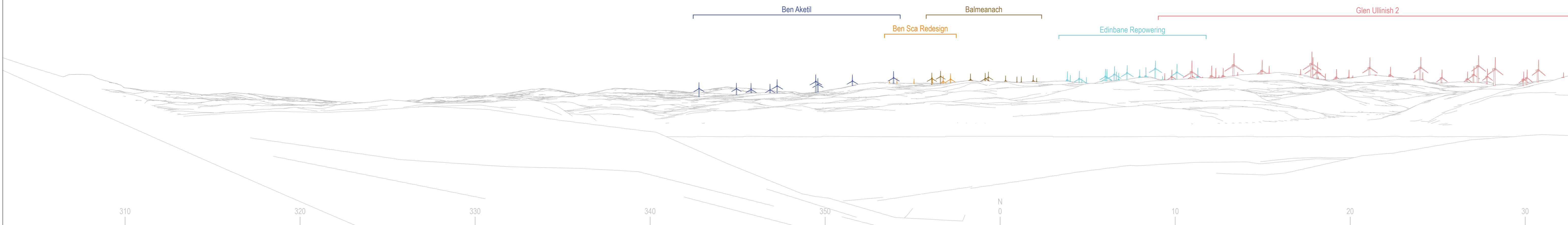
CONSENTED BASELINE VISUALISATION 11a



BASELINE PHOTOGRAPH

THIS IMAGE PROVIDES LANDSCAPE AND VISUAL CONTEXT ONLY

WIRELINE DRAWING



Date March 2025	By DT		Notes: 1) This visualisation is a cylindrical projection panorama; it provides landscape and visual context only. 2) This data has been output directly from the wireline model; it ignores screening effects of woodland and other intervening objects. 3) All directions given as bearings relative to Grid North (BNG). 4) Location map scale: 1:50,000. Contains Ordnance Survey data © Crown copyright and database right 2024
Image Size 820 x 130mm	QA SPB		
Paper Size 841 x 297mm	Rev A		
0915-NatureScot-Visuals-d000.indd			

Viewpoint Information:	
Grid Reference:	134091E 835305N
Ground Height:	45.8m AOD
Direction of Centre of View: °	348.00°
Horizontal Field of View:	90°
Vertical Field of View:	14.2°
Principal Distance:	522mm

Photography Information:	
Camera:	Canon EOS 5D
Lens:	50mm Fixed Focal Length
Camera Height:	1.5m
Photography Date:	19/07/2022
Photography Time:	09:58

Layout Information:	
Layout:	ben-aketil-d000.wfl
Hub Height:	122.5m
Height to Blade Tip:	200m
Nearrest Visible Turbine:	T6 @ 11415m
Number of Sets of Tips Visible: °	9
Number of Hubs Visible: °	9

Wireline Key:	
	Ben Aketil
	In Planning (each proposal is coloured individually)
	Scoping



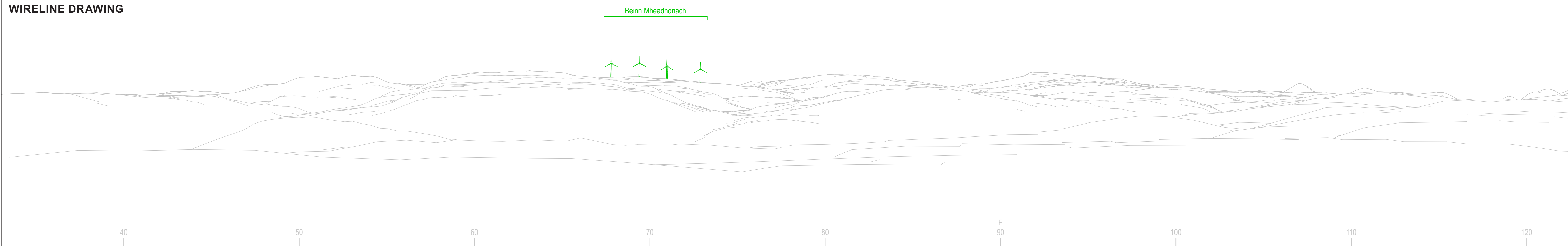
Ben Aketil Wind Farm Repowering and Extension

Viewpoint 11: Ardtreck, Minginish
PROPOSED BASELINE VISUALISATION 11b



BASELINE PHOTOGRAPH

THIS IMAGE PROVIDES LANDSCAPE AND VISUAL CONTEXT ONLY



<p>Date: March 2025</p> <p>Image Size: 820 x 130mm</p> <p>Paper Size: 841 x 297mm</p> <p>0915-NatureScot-Visuals-d000.indd</p>	<p>By: DT</p> <p>QA: SPB</p> <p>Rev: A</p>		<p>Notes:</p> <ol style="list-style-type: none"> This visualisation is a cylindrical projection panorama; it provides landscape and visual context only. This data has been output directly from the wireline model; it ignores screening effects of woodland and other intervening objects. All directions given as bearings relative to Grid North (BNG). Location map scale: 1:50,000. <p>Contains Ordnance Survey data © Crown copyright and database right 2024</p>	<p>Viewpoint Information:</p> <p>Grid Reference: 134091E 835305N</p> <p>Ground Height: 45.8m AOD</p> <p>Direction of Centre of View: 3 078.00°</p> <p>Horizontal Field of View: 90°</p> <p>Vertical Field of View: 14.2°</p> <p>Principal Distance: 522mm</p>	<p>Photography Information:</p> <p>Camera: Canon EOS 5D</p> <p>Lens: 50mm Fixed Focal Length</p> <p>Camera Height: 1.5m</p> <p>Photography Date: 19/07/2022</p> <p>Photography Time: 09:58</p>	<p>Layout Information:</p> <p>Layout: ben-aketil-d000.wfl</p> <p>Hub Height: 122.5m</p> <p>Height to Blade Tip: 200m</p> <p>Nearest Visible Turbine: T6 @ 11415m</p> <p>Number of Sets of Tips Visible: 9</p> <p>Number of Hubs Visible: 9</p>	<p>Wireline Key:</p> <ul style="list-style-type: none"> Ben Aketil Ben Aketil (Existing) Operational / Under Construction Consented
--	--	--	---	--	---	---	--



Ben Aketil Wind Farm Repowering and Extension

Viewpoint 11: Ardtreck, Minginish

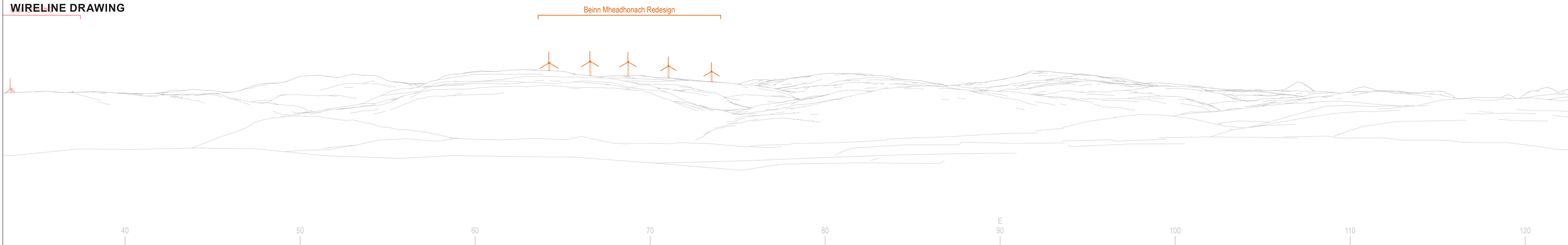
CONSENTED BASELINE VISUALISATION 11c



BASELINE PHOTOGRAPH

THIS IMAGE PROVIDES LANDSCAPE AND VISUAL CONTEXT ONLY

WIRELINE DRAWING



Date March 2025	By DT		Notes: 1) This visualisation is a cylindrical projection panorama; it provides landscape and visual context only. 2) This data has been output directly from the wireline model; it ignores screening effects of woodland and other intervening objects. 3) All directions given as bearings relative to Grid North (BNG). 4) Location map scale: 1:50,000.
Image Size 820 x 130mm	QA SPB		
Paper Size 841 x 297mm	Rev A		
0915-NatureScot-Visuals-d000.indd			

Viewpoint Information:	
Grid Reference:	134091E 835305N
Ground Height:	45.8m AOD
Direction of Centre of View: ³	078.00°
Horizontal Field of View:	90°
Vertical Field of View:	14.2°
Principal Distance:	522mm


Photography Information:	
Camera:	Canon EOS 5D
Lens:	50mm Fixed Focal Length
Camera Height:	1.5m
Photography Date:	19/07/2022
Photography Time:	09:58

Layout Information:	
Layout:	ben-aketil-d000.wfl
Hub Height:	122.5m
Height to Blade Tip:	200m
Nearest Visible Turbine:	T6 @ 11415m
Number of Sets of Tips Visible: ²	9
Number of Hubs Visible: ²	9

Wireline Key:	
	Ben Aketil
	In Planning (each proposal is coloured individually)
	Scoping



Ben Aketil Wind Farm Repowering and Extension
Viewpoint 11: Ardtreck, Minginish
PROPOSED BASELINE VISUALISATION 11d



Date March 2025	By DT
Image Size 820 x 260mm	QA SPB
Paper Size 841 x 297mm	Rev A
0915-NatureScot-Visuals-d000.indd	

Notes:

- 1) This visualisation is a planar projection panorama. View flat at a comfortable arm's length.
- 2) This data has been output directly from the wireline model. It ignores screening effects of woodland and other intervening objects.
- 3) All directions given as bearings relative to Grid North (BNG).
- 4) Location map scale: 1:50,000.

Contains Ordnance Survey data © Crown copyright and database right 2024

Viewpoint Information:

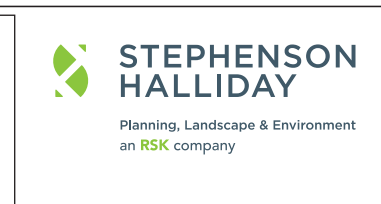
Grid Reference: 134091E 835305N
 Ground Height: 45.8m AOD
 Direction of Centre of View: 3 348.00°
 Horizontal Field of View: 53.5°
 Vertical Field of View: 18.2°
 Principal Distance: 813.4mm

Layout Information:

Layout: ben-aketil-d000.wfl
 Hub Height: 122.5m
 Height to Blade Tip: 200m
 Nearest Visible Turbine: T6 @ 11415m
 Number of Sets of Tips Visible: 2
 Number of Hubs Visible: 9

Wireline Key:

Ben Aketil
 Operational / Under Construction



Ben Aketil Wind Farm Repowering and Extension

Viewpoint 11: Ardtreck, Minginish
WIRELINE VISUALISATION 11e



PHOTOMONTAGE

VIEW FLAT AT A COMFORTABLE ARM'S LENGTH
IF VIEWING THIS IMAGE ON A SCREEN, ENLARGE TO FULL SCREEN HEIGHT

Date	By
March 2025	DT
Image Size	QA
820 x 260mm	SPB
Paper Size	Rev
841 x 297mm	A
0915-NatureScot-Visuals-d000.indd	

Notes:

- 1) This visualisation is a planar projection panorama. View flat at a comfortable arm's length.
- 2) This data has been output directly from the wireline model. It ignores screening effects of woodland and other intervening objects.
- 3) All directions given as bearings relative to Grid North (BNG).
- 4) Location map scale: 1:50,000.

Contains Ordnance Survey data © Crown copyright and database right 2024

Viewpoint Information:

Grid Reference:	134091E 835305N
Ground Height:	45.8m AOD
Direction of Centre of View: ³	348.00°
Horizontal Field of View:	53.5°
Vertical Field of View:	18.2°
Principal Distance:	813.4mm

Photography Information:

Camera:	Canon EOS 5D
Lens:	50mm Fixed Focal Length
Camera Height:	1.5m
Photography Date:	19/07/2022
Photography Time:	09:58

Layout Information:

Layout:	ben-aketil-d000.wfl
Hub Height:	122.5m
Height to Blade Tip:	200m
Nearest Visible Turbine:	T6 @ 11415m
Number of Sets of Tips Visible: ²	9
Number of Hubs Visible: ²	9



Ben Aketil Wind Farm Repowering and Extension

Viewpoint 11: Ardtreck, Minginish
PHOTOMONTAGE VISUALISATION 11f



EXISTING VIEW

**VIEW FLAT AT A COMFORTABLE ARM'S LENGTH
IF VIEWING THIS IMAGE ON A SCREEN, ENLARGE TO FULL SCREEN HEIGHT**

Date March 2025	By DT
Image Size 820 x 260mm	QA SPB
Paper Size 841 x 297mm	Rev A
0915-NatureScot-Visuals-d000.indd	

Notes:

- 1) This visualisation is a planar projection panorama. View flat at a comfortable arm's length.
- 2) This data has been output directly from the wireline model. It ignores screening effects of woodland and other intervening objects.
- 3) All directions given as bearings relative to Grid North (BNG).
- 4) Location map scale: 1:50,000.

Contains Ordnance Survey data © Crown copyright and database right 2024

Viewpoint Information:

Grid Reference:	134092E 835308N
Ground Height:	46.1m AOD
Direction of Centre of View: °	348.00°
Horizontal Field of View:	53.5°
Vertical Field of View:	18.2°
Principal Distance:	813.4mm

Photography Information:

Camera:	Nikon z6 2
Lens:	50mm Fixed Focal Length
Camera Height:	1.5m
Photography Date:	28/08/2022
Photography Time:	21:07



Ben Aketil Wind Farm Repowering and Extension

**Viewpoint 11: Ardtreck, Minginish (night)
EXISTING BASELINE PHOTO 11g**



PHOTOMONTAGE

**VIEW FLAT AT A COMFORTABLE ARM'S LENGTH
IF VIEWING THIS IMAGE ON A SCREEN, ENLARGE TO FULL SCREEN HEIGHT**

Date	By
March 2025	DT
Image Size	QA
820 x 260mm	SPB
Paper Size	Rev
841 x 297mm	A
0915-NatureScot-Visuals-d000.indd	

Notes:

- 1) This visualisation is a planar projection panorama. View flat at a comfortable arm's length.
- 2) This data has been output directly from the wireline model. It ignores screening effects of woodland and other intervening objects.
- 3) All directions given as bearings relative to Grid North (BNG).
- 4) Location map scale: 1:50,000.
- 5) Ben Aketil Repowering and Extension has been illustrated with a reduced lighting scheme, as agreed with the CAA.

Contains Ordnance Survey data © Crown copyright and database right 2024

Viewpoint Information:

Grid Reference:	134092E 835308N
Ground Height:	46.1m AOD
Direction of Centre of View: ³	348.00°
Horizontal Field of View:	53.5°
Vertical Field of View:	18.2°
Principal Distance:	813.4mm

Photography Information:

Camera:	Nikon z6 2
Lens:	50mm Fixed Focal Length
Camera Height:	1.5m
Photography Date:	28/08/2022
Photography Time:	21:07

Layout Information:

Layout:	ben-aketil-d000.wfl
Hub Height:	122.5m
Height to Blade Tip:	200m
Nearest Visible Turbine:	T6 @ 11412m
Number of Sets of Tips Visible: ²	9
Number of Hubs Visible: ²	9



Ben Aketil Wind Farm Repowering and Extension

**Viewpoint 11: Ardtreck, Minginish (night)
PHOTOMONTAGE VISUALISATION 11h**



PHOTOMONTAGE

**VIEW FLAT AT A COMFORTABLE ARM'S LENGTH
IF VIEWING THIS IMAGE ON A SCREEN, ENLARGE TO FULL SCREEN HEIGHT**

Date	By
March 2025	SB
Image Size	QA
820 x 260mm	DT
Paper Size	Rev
841 x 297mm	A
0915-NatureScot-Visuals-d000.indd	

Notes:

- 1) This visualisation is a planar projection panorama. View flat at a comfortable arm's length.
- 2) This data has been output directly from the wireline model. It ignores screening effects of woodland and other intervening objects.
- 3) All directions given as bearings relative to Grid North (BNG).
- 4) Location map scale: 1:50,000.
- 5) Glen Ullinish 2 has been illustrated with visible lights on all nacelles and towers (it has not included the mitigation of a reduced lighting scheme).

Contains Ordnance Survey data © Crown copyright and database right 2024

Viewpoint Information:

Grid Reference: 134092E 835308N
 Ground Height: 46.1m AOD
 Direction of Centre of View: 3 8°
 Horizontal Field of View: 53.5°
 Vertical Field of View: 18.2°
 Principal Distance: 812.5mm

Photography Information:

Camera: Nikon z6 2
 Lens: 50mm Fixed Focal Length
 Camera Height: 1.5m
 Photography Date: 28/08/2022
 Photography Time: 21:07

Layout Information:

Layout: ben-aketil-d000.wfl
 Hub Height: 122.5m
 Height to Blade Tip: 200m
 Nearest Visible Turbine: T6 @ 11412m
 Number of Sets of Tips Visible: 9
 Number of Hubs Visible: 9



Ben Aketil Wind Farm Repowering and Extension

**Viewpoint 11: Ardtreck, Minginish (night)
CUMULATIVE PHOTOMONTAGE 11i**