

Extent of Central Single Frame

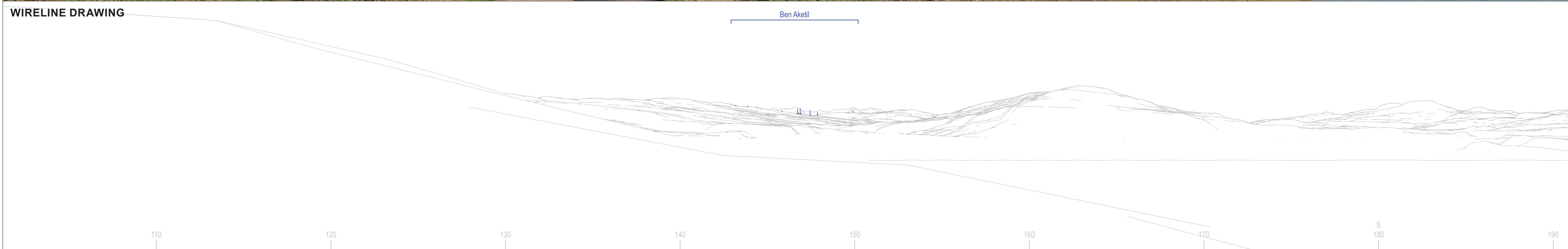
Extent of 53.5° Panorama



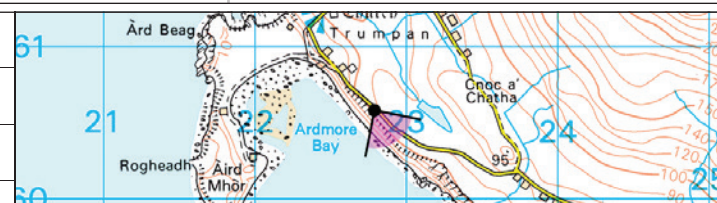
BASELINE PHOTOGRAPH

THIS IMAGE PROVIDES LANDSCAPE AND VISUAL CONTEXT ONLY

WIRELINER DRAWING



Date	By
March 2025	DT
Image Size	QA
820 x 130mm	SPB
Paper Size	Rev
841 x 297mm	A
0915-NatureScot-Visuals-d000.indd	



Notes:

- This visualisation is a cylindrical projection panorama; it provides landscape and visual context only.
- This data has been output directly from the wireline model; it ignores screening effects of woodland and other intervening objects.
- All directions given as bearings relative to Grid North (BNG).
- Location map scale: 1:50,000.

Contains Ordnance Survey data © Crown copyright and database right 2024

Viewpoint Information:

Grid Reference: 122790E 860579N
 Ground Height: 59.6m AOD
 Direction of Centre of View: 146.20°
 Horizontal Field of View: 90°
 Vertical Field of View: 14.2°
 Principal Distance: 522mm

Photography Information:

Camera: Nikon z6 2
 Lens: 50mm Fixed Focal Length
 Camera Height: 1.5m
 Photography Date: 30/09/2022
 Photography Time: 15:49

Layout Information:

Layout: ben-aketil-d000.wfl
 Hub Height: 122.5m
 Height to Blade Tip: 200m
 Nearest Visible Turbine: T1 @ 14025m
 Number of Sets of Tips Visible: 9
 Number of Hubs Visible: 2

Wireline Key:

- Ben Aketil
- In Planning (each proposal is coloured individually)
- Scoping



Ben Aketil Wind Farm Repowering and Extension


Viewpoint 13: Ardmore, Watnish
PROPOSED BASELINE VISUALISATION 13a



BASELINE PHOTOGRAPH

THIS IMAGE PROVIDES LANDSCAPE AND VISUAL CONTEXT ONLY

WIRELINE DRAWING



Date March 2025 By DT Image Size 820 x 130mm Paper Size 841 x 297mm 0915-NatureScot-Visuals-d000.indd		By DT QA SPB Rev A			Notes: 1) This visualisation is a cylindrical projection panorama; it provides landscape and visual context only. 2) This data has been output directly from the wireline model; it ignores screening effects of woodland and other intervening objects. 3) All directions given as bearings relative to Grid North (BNG). 4) Location map scale: 1:50,000. Contains Ordnance Survey data © Crown copyright and database right 2024	Viewpoint Information: Grid Reference: 122790E 860579N Ground Height: 59.6m AOD Direction of Centre of View: 3 236.20° Horizontal Field of View: 90° Vertical Field of View: 14.2° Principal Distance: 522mm	Photography Information: Camera: Nikon z6 2 Lens: 50mm Fixed Focal Length Camera Height: 1.5m Photography Date: 30/08/2022 Photography Time: 15:49	Layout Information: Layout: ben-aketil-d000.wfl Hub Height: 122.5m Height to Blade Tip: 200m Nearest Visible Turbine: T1 @ 14025m Number of Sets of Tips Visible: 9 Number of Hubs Visible: 2	Wireline Key: Ben Aketil In Planning (each proposal is coloured individually) Scoping
---	--	-----------------------------------	--	--	---	---	--	--	---




Ben Aketil Wind Farm Repowering and Extension
Viewpoint 13: Ardmore, Waternish
PROPOSED BASELINE VISUALISATION 13b



BASELINE PHOTOGRAPH

THIS IMAGE PROVIDES LANDSCAPE AND VISUAL CONTEXT ONLY

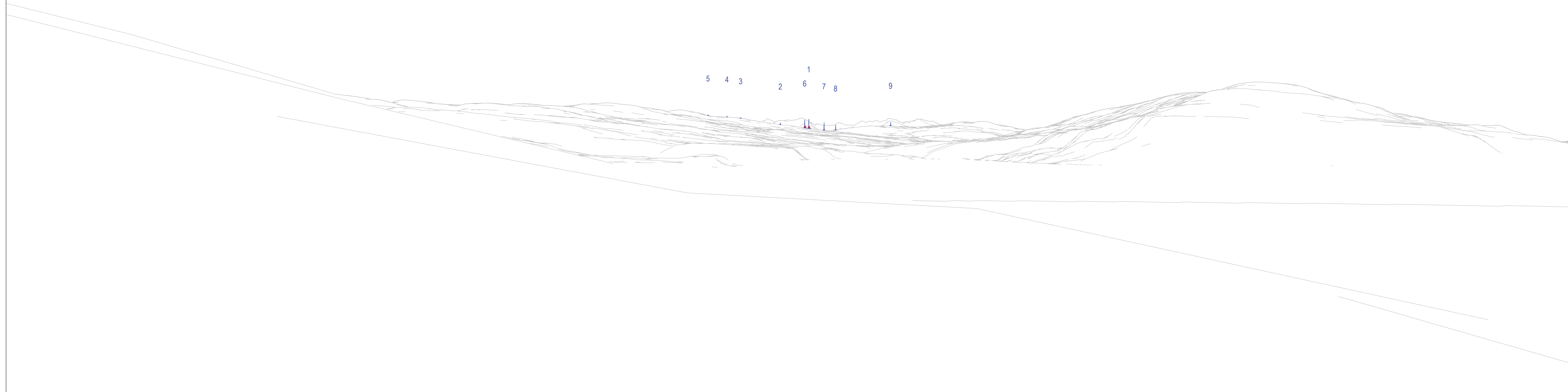
WIRELINE DRAWING



Date March 2025	By DT		Notes: 1) This visualisation is a cylindrical projection panorama; it provides landscape and visual context only. 2) This data has been output directly from the wireline model; it ignores screening effects of woodland and other intervening objects. 3) All directions given as bearings relative to Grid North (BNG). 4) Location map scale: 1:50,000. Contains Ordnance Survey data © Crown copyright and database right 2024	Viewpoint Information: Grid Reference: 122790E 860579N Ground Height: 59.6m AOD Direction of Centre of View: 326.20° Horizontal Field of View: 90° Vertical Field of View: 14.2° Principal Distance: 522mm	Photography Information: Camera: Nikon z6 2 Lens: 50mm Fixed Focal Length Camera Height: 1.5m Photography Date: 30/08/2022 Photography Time: 15:49	Layout Information: Layout: ben-aketil-d000.wfl Hub Height: 122.5m Height to Blade Tip: 200m Nearest Visible Turbine: T1 @ 14025m Number of Sets of Tips Visible: 9 Number of Hubs Visible: 2	Wireline Key:
Image Size 820 x 130mm	QA SPB						
Paper Size 841 x 297mm	Rev A						
0915-NatureScot-Visuals-d000.indd							



Ben Aketil Wind Farm Repowering and Extension
Viewpoint 13: Ardmore, Watnish
PROPOSED BASELINE VISUALISATION 13c



Date March 2025	By DT		<p>Notes:</p> <ol style="list-style-type: none"> 1) This visualisation is a planar projection panorama. View flat at a comfortable arm's length. 2) This data has been output directly from the wireline model. It ignores screening effects of woodland and other intervening objects. 3) All directions given as bearings relative to Grid North (BNG). 4) Location map scale: 1:50,000 <p>Contains Ordnance Survey data © Crown copyright and database right 2024</p>
Image Size 820 x 260mm	QA SPB		
Paper Size 841 x 297mm	Rev A		
0915-NatureScot-Visuals-d000.indd			

Viewpoint Information:	
Grid Reference:	122790E 860579N
Ground Height:	59.6m AOD
Direction of Centre of View: ³	146.20°
Horizontal Field of View:	53.5°
Vertical Field of View:	18.2°
Principal Distance:	813.4mm

Layout Information:	
Layout:	ben-aketil-d000.wfl
Hub Height:	122.5m
Height to Blade Tip:	200m
Nearest Visible Turbine:	T1 @ 14025m
Number of Sets of Tips Visible: ²	9
Number of Hubs Visible: ²	2

Wireline Key:	
	Ben Aketil
	Operational / Under Construction



Ben Aketil Wind Farm Repowering and Extension

**Viewpoint 13: Ardmore, Watnarnish
WIRELINER VISUALISATION 13d**



PHOTOMONTAGE

VIEW FLAT AT A COMFORTABLE ARM'S LENGTH
IF VIEWING THIS IMAGE ON A SCREEN, ENLARGE TO FULL SCREEN HEIGHT

Date	By
March 2025	DT
Image Size	QA
820 x 260mm	SPB
Paper Size	Rev
841 x 297mm	A
0915-NatureScot-Visuals-d000.indd	



Notes:

- 1) This visualisation is a planar projection panorama. View flat at a comfortable arm's length.
- 2) This data has been output directly from the wireline model. It ignores screening effects of woodland and other intervening objects.
- 3) All directions given as bearings relative to Grid North (BNG).
- 4) Location map scale: 1:50,000.

Contains Ordnance Survey data © Crown copyright and database right 2024

Viewpoint Information:

Grid Reference: 122790E 860579N
 Ground Height: 59.6m AOD
 Direction of Centre of View: 146.20°
 Horizontal Field of View: 53.5°
 Vertical Field of View: 18.2°
 Principal Distance: 813.4mm

Photography Information:

Camera: Nikon z6 2
 Lens: 50mm Fixed Focal Length
 Camera Height: 1.5m
 Photography Date: 30/08/2022
 Photography Time: 15:49

Layout Information:

Layout: ben-aketil-d000.wfl
 Hub Height: 122.5m
 Height to Blade Tip: 200m
 Nearest Visible Turbine: T1 @ 14025m
 Number of Sets of Tips Visible: 9
 Number of Hubs Visible: 2



Ben Aketil Wind Farm Repowering and Extension

Viewpoint 13: Ardmore, Waternish
PHOTOMONTAGE VISUALISATION 13e