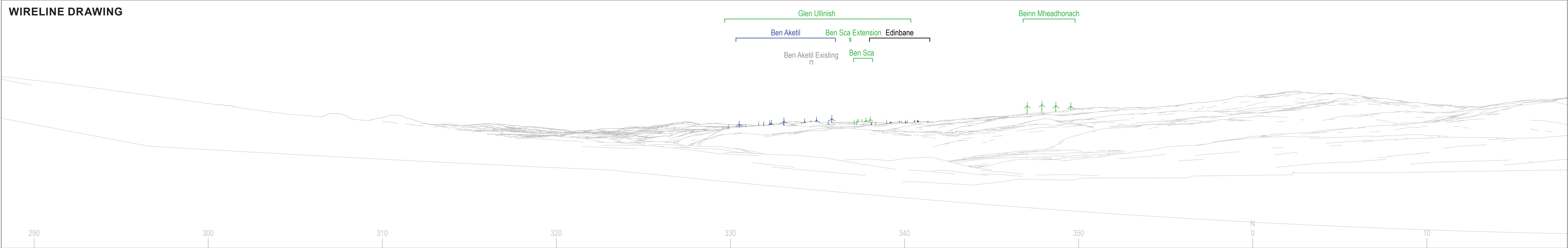


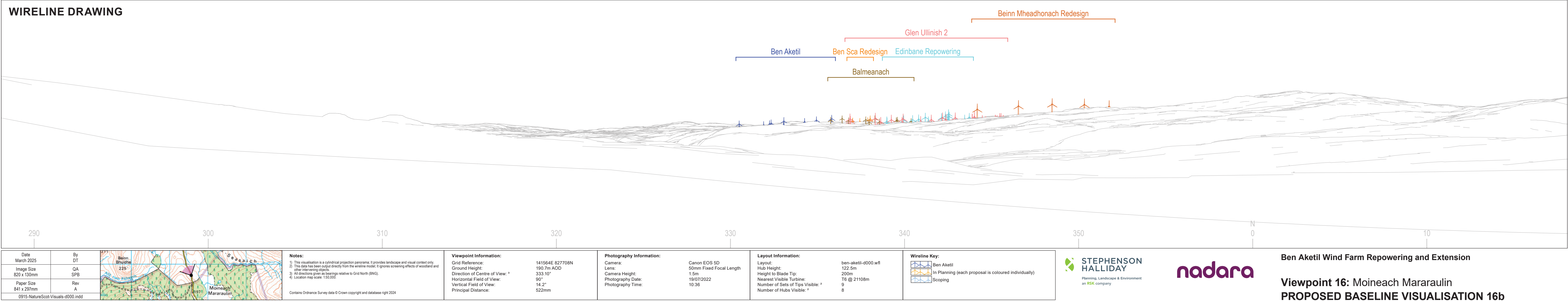

BASELINE PHOTOGRAPH

THIS IMAGE PROVIDES LANDSCAPE AND VISUAL CONTEXT ONLY

WIRELINE DRAWING



| | | | | | | | | | |
|--|---|--|--|--|--|--|---|-------------------|---|
| <div>Date April 2025</div> <div>By DT</div> <div>Image Size 820 x 130mm</div> <div>Paper Size 841 x 297mm</div> <div>0915-NatureScot-Visuals-d000.indd</div> | <div>Beinn Bhuidhe 225</div> <div>Moineach Mararaulin</div> | <div>Notes:</div> <div>1) This visualisation is a cylindrical projection panorama; it provides landscape and visual context only.</div> <div>2) This data has been output directly from the wireline model; it ignores screening effects of woodland and other intervening objects.</div> <div>3) All directions given as bearings relative to Grid North (BNG).</div> <div>4) Location map scale: 1:50,000</div> <div>Contains Ordnance Survey data © Crown copyright and database right 2024</div> | <div>Viewpoint Information:</div> <div>Grid Reference: 141564E 827708N</div> <div>Ground Height: 190.7m AOD</div> <div>Direction of Centre of View: 333.10°</div> <div>Horizontal Field of View: 90°</div> <div>Vertical Field of View: 14.2°</div> <div>Principal Distance: 522mm</div> | <div>Photography Information:</div> <div>Camera: Canon EOS 5D</div> <div>Lens: 50mm Fixed Focal Length</div> <div>Camera Height: 1.5m</div> <div>Photography Date: 19/07/2022</div> <div>Photography Time: 10:36</div> | <div>Layout Information:</div> <div>Layout: ben-aketil-d000.wfl</div> <div>Hub Height: 122.5m</div> <div>Height to Blade Tip: 200m</div> <div>Nearest Visible Turbine: T6 @ 21108m</div> <div>Number of Sets of Tips Visible: 9</div> <div>Number of Hubs Visible: 8</div> | <div>Wireline Key:</div> <div>Ben Aketil</div> <div>Ben Aketil (Existing)</div> <div>Operational / Under Construction</div> <div>Consented</div> | <div>STEPHENSON HALLIDAY</div> <div>Planning, Landscape & Environment</div> <div>an RSK company</div> | <div>nadara</div> | <div>Ben Aketil Wind Farm Repowering and Extension</div> <div>Viewpoint 16: Moineach Mararaulin</div> <div>CONSENTED BASELINE VISUALISATION 16a</div> |
|--|---|--|--|--|--|--|---|-------------------|---|

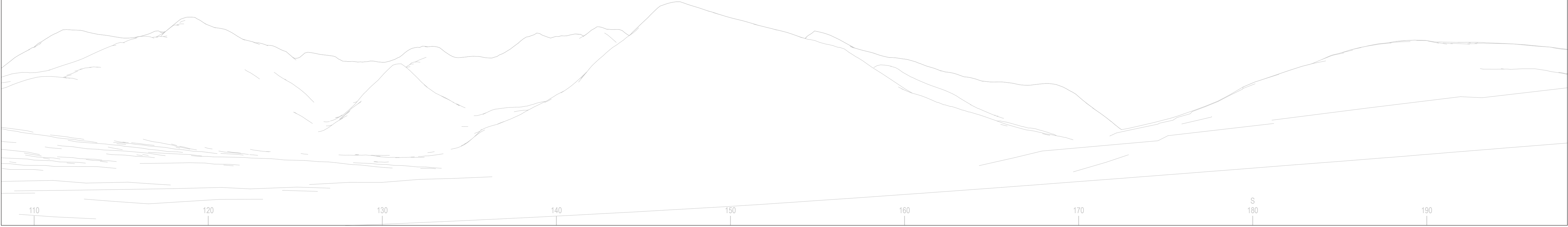




BASELINE PHOTOGRAPH

THIS IMAGE PROVIDES LANDSCAPE AND VISUAL CONTEXT ONLY

WIRELINE DRAWING



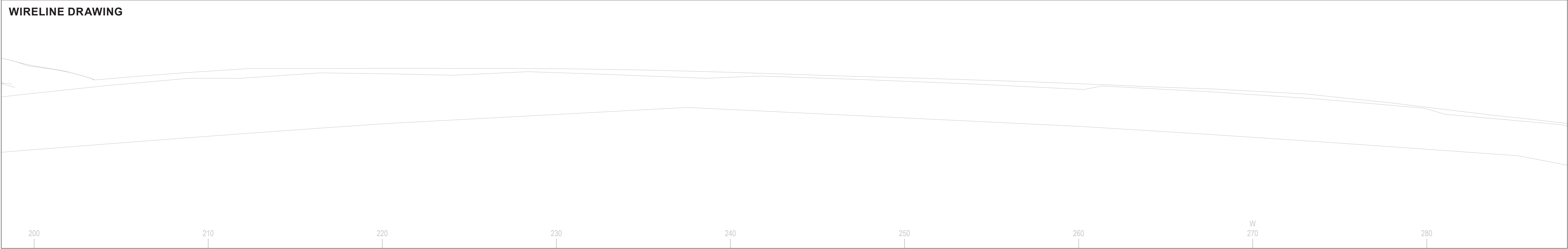
| | | | | | | | | | | |
|---|---|--|---|--|---|---|---|---|----------------------|---|
| <p>Date March 2025</p> <p>Image Size 820 x 130mm</p> <p>Paper Size 841 x 297mm</p> <p>0915-NatureScot-Visuals-d000.indd</p> | <p>By DT</p> <p>QA SPB</p> <p>Rev A</p> | <p>Beinn Bhuidhe 225'</p> <p>Moineach Mararaulin</p> | <p>Notes:</p> <p>1) This visualisation is a cylindrical projection panorama; it provides landscape and visual context only.</p> <p>2) This data has been output directly from the wireline model; it ignores screening effects of woodland and other intervening objects.</p> <p>3) All directions given as bearings relative to Grid North (BNG).</p> <p>4) Location map scale: 1:50,000</p> <p>Contains Ordnance Survey data © Crown copyright and database right 2024</p> | <p>Viewpoint Information:</p> <p>Grid Reference: 141564E 827708N</p> <p>Ground Height: 190.7m AOD</p> <p>Direction of Centre of View: ³ 153.10°</p> <p>Horizontal Field of View: 90°</p> <p>Vertical Field of View: 14.2°</p> <p>Principal Distance: 522mm</p> | <p>Photography Information:</p> <p>Camera: Canon EOS 5D</p> <p>Lens: 50mm Fixed Focal Length</p> <p>Camera Height: 1.5m</p> <p>Photography Date: 19/07/2022</p> <p>Photography Time: 10:36</p> | <p>Layout Information:</p> <p>Layout: ben-aketil-d000.wfl</p> <p>Hub Height: 122.5m</p> <p>Height to Blade Tip: 200m</p> <p>Nearest Visible Turbine: T6 @ 21108m</p> <p>Number of Sets of Tips Visible: ² 9</p> <p>Number of Hubs Visible: ² 8</p> | <p>Wireline Key:</p> <ul style="list-style-type: none">Ben AketilIn Planning (each proposal is coloured individually)Scoping | <p>STEPHENSON HALLIDAY</p> <p>Planning, Landscape & Environment an RSK company</p> | <p>nadara</p> | <p>Ben Aketil Wind Farm Repowering and Extension</p> <p>Viewpoint 16: Moineach Mararaulin</p> <p>PROPOSED BASELINE VISUALISATION 16d</p> |
|---|---|--|---|--|---|---|---|---|----------------------|---|



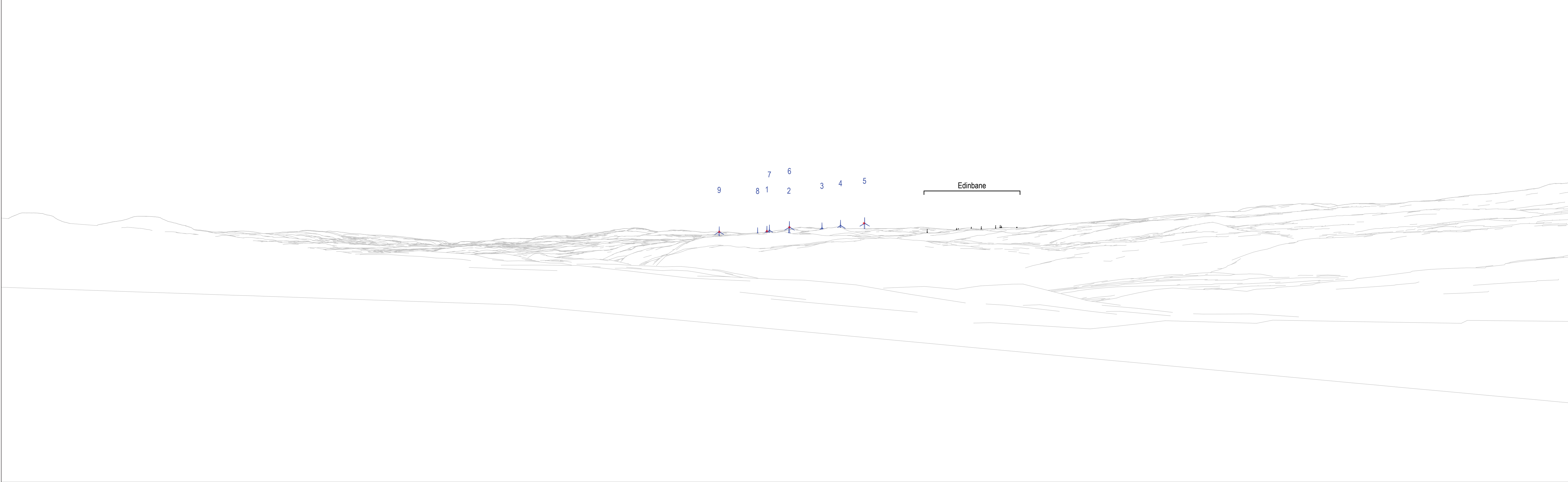
BASELINE PHOTOGRAPH

THIS IMAGE PROVIDES LANDSCAPE AND VISUAL CONTEXT ONLY

WIRELINE DRAWING



| | | | | | | | | | | |
|---|---|--|---|--|--|--|---|---|-------------------|--|
| <div>Date March 2025</div> <div>Image Size 820 x 130mm</div> <div>Paper Size 841 x 297mm</div> <div>0915-NatureScot-Visuals-d000.indd</div> | <div>By DT</div> <div>QA SPB</div> <div>Rev A</div> | | <div>Notes:</div> <div>1) This visualisation is a cylindrical projection panorama; it provides landscape and visual context only.</div> <div>2) This data has been output directly from the wireline model; it ignores screening effects of woodland and other intervening objects.</div> <div>3) All directions given as bearings relative to Grid North (BNG).</div> <div>4) Location map scale: 1:50,000.</div> <div>Contains Ordnance Survey data © Crown copyright and database right 2024</div> | <div>Viewpoint Information:</div> <div>Grid Reference: 141564E 827708N</div> <div>Ground Height: 190.7m AOD</div> <div>Direction of Centre of View: 3 243.10°</div> <div>Horizontal Field of View: 90°</div> <div>Vertical Field of View: 14.2°</div> <div>Principal Distance: 522mm</div> | <div>Photography Information:</div> <div>Camera: Canon EOS 5D</div> <div>Lens: 50mm Fixed Focal Length</div> <div>Camera Height: 1.5m</div> <div>Photography Date: 19/07/2022</div> <div>Photography Time: 10:36</div> | <div>Layout Information:</div> <div>Layout: ben-aketil-d000.wfl</div> <div>Hub Height: 122.5m</div> <div>Height to Blade Tip: 200m</div> <div>Nearest Visible Turbine: T6 @ 21108m</div> <div>Number of Sets of Tips Visible: 9</div> <div>Number of Hubs Visible: 8</div> | <div>Wireline Key:</div> <div>Ben Aketil</div> <div>In Planning (each proposal is coloured individually)</div> <div>Scoping</div> | <div>STEPHENSON HALLIDAY</div> <div>Planning, Landscape & Environment</div> <div>an RSK company</div> | <div>nadara</div> | <div>Ben Aketil Wind Farm Repowering and Extension</div> <div>Viewpoint 16: Moineach Mararaulin</div> <div>PROPOSED BASELINE VISUALISATION 16e</div> |
|---|---|--|---|--|--|--|---|---|-------------------|--|





PHOTOMONTAGE

VIEW FLAT AT A COMFORTABLE ARM'S LENGTH
IF VIEWING THIS IMAGE ON A SCREEN, ENLARGE TO FULL SCREEN HEIGHT

| | | | | | | | |
|---|---|---|--|--|---|--|--|
| <div><div>Date March 2025</div><div>By DT</div></div> <div><div>Image Size 820 x 260mm</div><div>Paper Size 841 x 297mm</div></div> <div><div>0915-NatureScot-Visuals-d000.indd</div></div> | <div><div>QA SPB</div><div>Rev A</div></div> <div><div></div></div> | <div><div>Notes:</div><div><div>1) This visualisation is a planar projection panorama. View flat at a comfortable arm's length.</div><div>2) This data has been output directly from the wireline model. It ignores screening effects of woodland and other intervening objects.</div><div>3) All directions given as bearings relative to Grid North (BNG).</div><div>4) Location map scale: 1:50,000</div></div><div><div>Contains Ordnance Survey data © Crown copyright and database right 2024</div></div></div> | <div><div>Viewpoint Information:</div><div><div>Grid Reference:</div><div>Ground Height:</div><div>Direction of Centre of View: ³</div><div>Horizontal Field of View:</div><div>Vertical Field of View:</div><div>Principal Distance:</div></div><div><div>141564E 827708N</div><div>190.7m AOD</div><div>333.10°</div><div>53.5°</div><div>18.2°</div><div>813.4mm</div></div></div> | <div><div>Photography Information:</div><div><div>Camera:</div><div>Lens:</div><div>Camera Height:</div><div>Photography Date:</div><div>Photography Time:</div></div><div><div>Canon EOS 5D</div><div>50mm Fixed Focal Length</div><div>1.5m</div><div>19/07/2022</div><div>10:36</div></div></div> | <div><div>Layout Information:</div><div><div>Layout:</div><div>Hub Height:</div><div>Height to Blade Tip:</div><div>Nearest Visible Turbine:</div><div>Number of Sets of Tips Visible: ²</div><div>Number of Hubs Visible: ²</div></div><div><div>ben-aketil-d000.wfl</div><div>122.5m</div><div>200m</div><div>T6 @ 21108m</div><div>9</div><div>8</div></div></div> | <div><div>STEPHENSON HALLIDAY</div><div><div>Planning, Landscape & Environment</div><div>an RSK company</div></div></div> <div><div></div></div> | <div><div>Ben Aketil Wind Farm Repowering and Extension</div><div>Viewpoint 16: Moineach Mararaulin</div><div>PHOTOMONTAGE VISUALISATION 16g</div></div> |
|---|---|---|--|--|---|--|--|