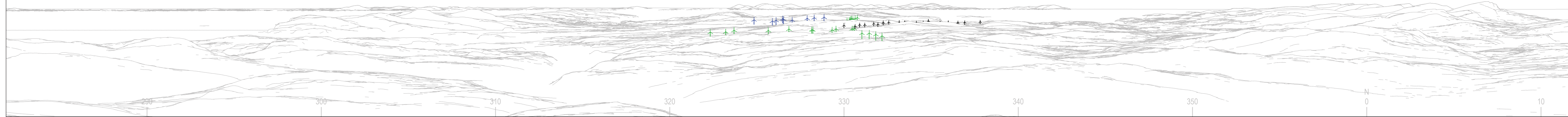
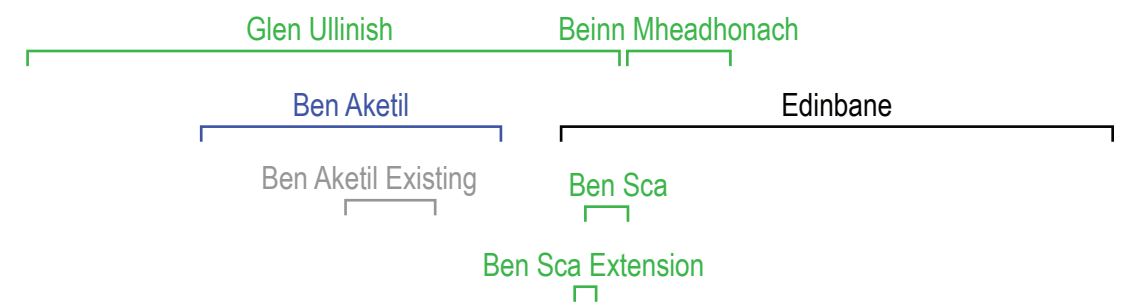



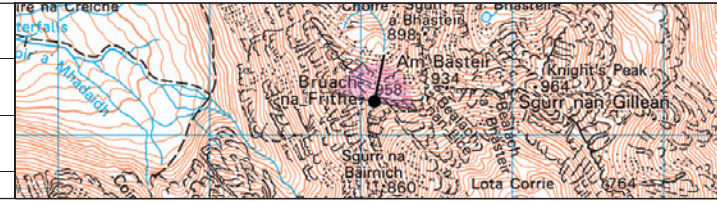
WIRELINE DRAWING



WIRELINE DRAWING



Date April 2025	By DT
Image Size 820 x 130mm	QA SPB
Paper Size 841 x 297mm	Rev B
0915-NatureScot-Visuals-d000.indd	



**Notes:**  
 1) This visualisation is a cylindrical projection panorama; it provides landscape and visual context only.  
 2) This data has been output directly from the wireline model; it ignores screening effects of woodland and other intervening objects.  
 3) All directions given as bearings relative to Grid North (BNG).  
 4) Location map scale: 1:50,000

Contains Ordnance Survey data © Crown copyright and database right 2024

**Viewpoint Information:**  
 Grid Reference: 146090E 825221N  
 Ground Height: 945.2m AOD  
 Direction of Centre of View: 326.90°  
 Horizontal Field of View: 90°  
 Vertical Field of View: 14.2°  
 Principal Distance: 522mm

**Layout Information:**  
 Layout: ben-aketil-d000.wfl  
 Hub Height: 122.5m  
 Height to Blade Tip: 200m  
 Nearest Visible Turbine: T6 @ 25542m  
 Number of Sets of Tips Visible: 2  
 Number of Hubs Visible: 9

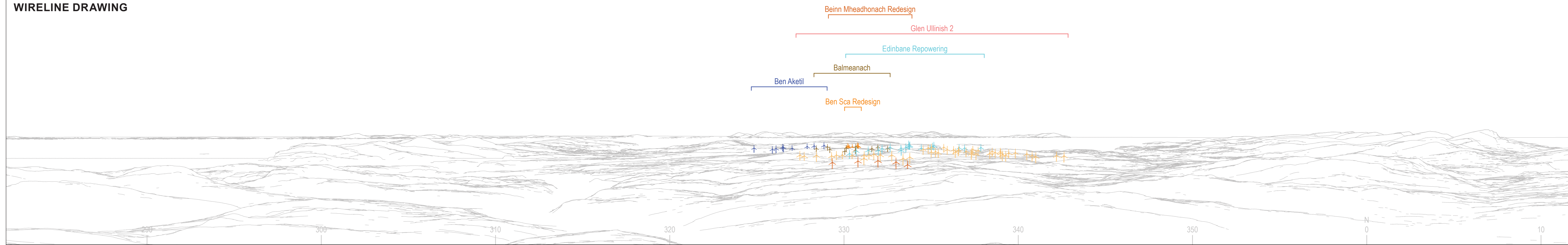
**Wireline Key:**

	Ben Aketil
	Operational / Under Construction
	Consented




**Ben Aketil Wind Farm Repowering and Extension**  
**Viewpoint 18: Bruach na Frithe, Cullin Hills**  
**CONSENTED BASELINE WIRELINE VISUALISATION 18a**

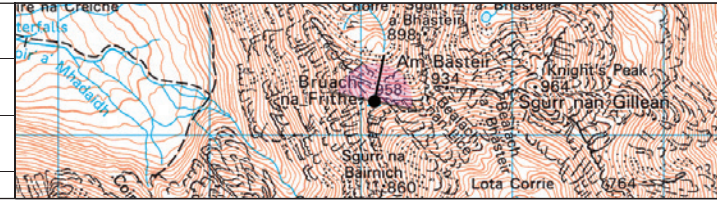
**WIRELINER DRAWING**



**WIRELINER DRAWING**



Date	By
March 2025	DT
Image Size	QA
820 x 130mm	SPB
Paper Size	Rev
841 x 297mm	A
0915-NatureScot-Visuals-d000.indd	



**Notes:**  
 1) This visualisation is a cylindrical projection panorama; it provides landscape and visual context only.  
 2) This data has been output directly from the wireline model; it ignores screening effects of woodland and other intervening objects.  
 3) All directions given as bearings relative to Grid North (BNG).  
 4) Location map scale: 1:50,000

Contains Ordnance Survey data © Crown copyright and database right 2024

**Viewpoint Information:**  
 Grid Reference: 146090E 825221N  
 Ground Height: 945.2m AOD  
 Direction of Centre of View: 326.90°  
 Horizontal Field of View: 90°  
 Vertical Field of View: 14.2°  
 Principal Distance: 522mm

**Layout Information:**  
 Layout: ben-aketil-d000.wfl  
 Hub Height: 122.5m  
 Height to Blade Tip: 200m  
 Nearest Visible Turbine: T6 @ 25542m  
 Number of Sets of Tips Visible: 9  
 Number of Hubs Visible: 9

**Wireline Key:**  


 Ben Aketil  
 In Planning (each proposal is coloured individually)  
 Scoping




**Ben Aketil Wind Farm Repowering and Extension**  
**Viewpoint 18: Bruach na Frithe, Cullin Hills**  
**BASELINE WIRELINER VISUALISATION 18b**



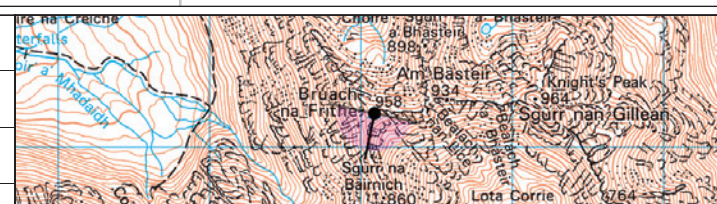
**WIRELINE DRAWING**



**WIRELINE DRAWING**



Date	By
March 2025	DT
Image Size	QA
820 x 130mm	SPB
Paper Size	Rev
841 x 297mm	A
0915-NatureScot-Visuals-d000.indd	



**Notes:**  
 1) This visualisation is a cylindrical projection panorama; it provides landscape and visual context only.  
 2) This data has been output directly from the wireline model; it ignores screening effects of woodland and other intervening objects.  
 3) All directions given as bearings relative to Grid North (BNG).  
 4) Location map scale: 1:50,000

Contains Ordnance Survey data © Crown copyright and database right 2024

**Viewpoint Information:**  
 Grid Reference: 146090E 825221N  
 Ground Height: 945.2m AOD  
 Direction of Centre of View: \* 056.90°  
 Horizontal Field of View: 90°  
 Vertical Field of View: 14.2°  
 Principal Distance: 522mm

**Layout Information:**  
 Layout: ben-aketil-d000.wfl  
 Hub Height: 122.5m  
 Height to Blade Tip: 200m  
 Nearest Visible Turbine: T6 @ 25542m  
 Number of Sets of Tips Visible: \* 9  
 Number of Hubs Visible: \* 9

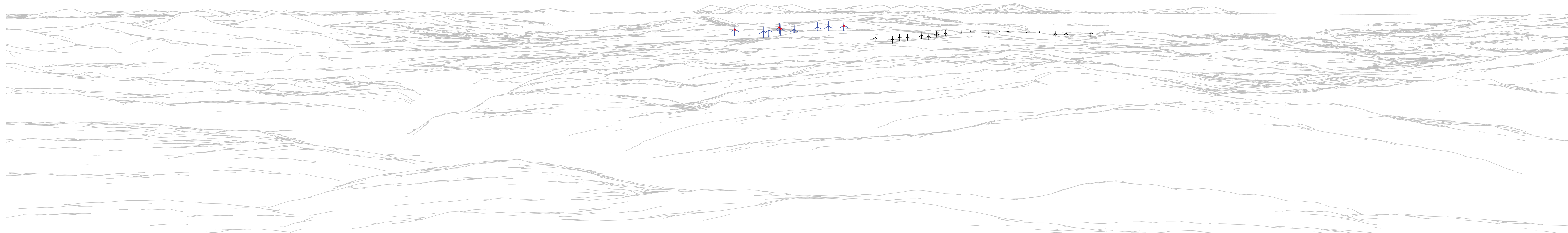
**Wireline Key:**  

 Ben Aketil  
 In Planning (each proposal is coloured individually)  
 Scoping

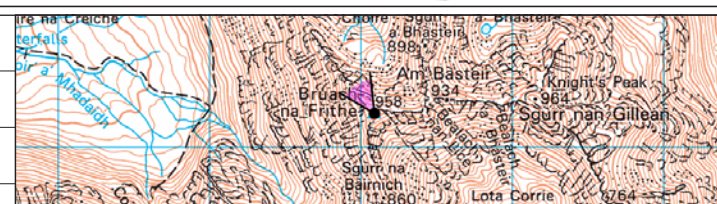


**Ben Aketil Wind Farm Repowering and Extension**

**Viewpoint 18: Bruach na Frithe, Cullin Hills  
 BASELINE WIRELINE VISUALISATION 18c**



Date	By
March 2025	DT
Image Size	QA
820 x 260mm	SPB
Paper Size	Rev
841 x 297mm	A
0915-NatureScot-Visuals-d000.indd	



**Notes:**

- 1) This visualisation is a planar projection panorama. View flat at a comfortable arm's length.
- 2) This data has been output directly from the wireline model. It ignores screening effects of woodland and other intervening objects.
- 3) All directions given as bearings relative to Grid North (BNG).
- 4) Location map scale: 1:50,000

Contains Ordnance Survey data © Crown copyright and database right 2024

**Viewpoint Information:**

Grid Reference: 146090E 825221N  
 Ground Height: 945.2m AOD  
 Direction of Centre of View: 3 326.90°  
 Horizontal Field of View: 53.5°  
 Vertical Field of View: 18.2°  
 Principal Distance: 813.4mm

**Layout Information:**

Layout: ben-aketil-d000.wfl  
 Hub Height: 122.5m  
 Height to Blade Tip: 200m  
 Nearest Visible Turbine: T6 @ 25542m  
 Number of Sets of Tips Visible: 9  
 Number of Hubs Visible: 9

**Wireline Key:**

Ben Aketil  
 Operational / Under Construction



**Ben Aketil Wind Farm Repowering and Extension**

**Viewpoint 18: Bruach na Frithe, Cullin Hills**

**WIRELINER VISUALISATION 18d**