
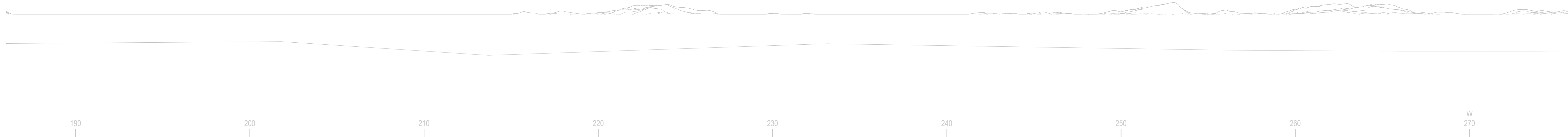


**WIRELINE DRAWING**

Ben Aketil  
 Beinn Mheadhonach  
 Ben Aketil Existing



**WIRELINE DRAWING**



Date March 2025	By DT
Image Size 820 x 130mm	QA SPB
Paper Size 841 x 297mm	Rev A
0915-NatureScot-Visuals-d000.indd	

**Notes:**  
 1) This visualisation is a cylindrical projection panorama; it provides landscape and visual context only.  
 2) This data has been output directly from the wireline model; it ignores screening effects of woodland and other intervening objects.  
 3) All directions given as bearings relative to Grid North (BNG).  
 4) Location map scale: 1:50,000

Contains Ordnance Survey data © Crown copyright and database right 2024

**Viewpoint Information:**  
 Grid Reference: 115000E 868170N  
 Ground Height: 1.5m AOD  
 Direction of Centre of View: 141.00°  
 Horizontal Field of View: 90°  
 Vertical Field of View: 14.2°  
 Principal Distance: 522mm

**Layout Information:**  
 Layout: ben-aketil-d000.wfl  
 Hub Height: 122.5m  
 Height to Blade Tip: 200m  
 Nearest Visible Turbine: T1 @ 24753m  
 Number of Sets of Tips Visible: 8  
 Number of Hubs Visible: 6

**Wireline Key:**  

 Ben Aketil  
 Operational / Under Construction  
 Consented




**Ben Aketil Wind Farm Repowering and Extension**


**Viewpoint 19: Uig to Lochmaddy Ferry  
 CONSENTED BASELINE WIRELINE VISUALISATION 19a**

WIRELINE DRAWING

Ben Sca Redesign Ben Aketil  
 Balmeanach  
 Glen Ullinish 2  
 Beinn Mheadhonach Redesign



WIRELINE DRAWING



Date March 2025	By DT
Image Size 820 x 130mm	QA SPB
Paper Size 841 x 297mm	Rev A
0915-NatureScot-Visuals-d000.indd	

**Notes:**  
 1) This visualisation is a cylindrical projection panorama; it provides landscape and visual context only.  
 2) This data has been output directly from the wireline model; it ignores screening effects of woodland and other intervening objects.  
 3) All directions given as bearings relative to Grid North (BNG).  
 4) Location map scale: 1:50,000

Contains Ordnance Survey data © Crown copyright and database right 2024

**Viewpoint Information:**  
 Grid Reference: 115000E 868170N  
 Ground Height: 1.5m AOD  
 Direction of Centre of View: 141.00°  
 Horizontal Field of View: 90°  
 Vertical Field of View: 14.2°  
 Principal Distance: 522mm

**Layout Information:**  
 Layout: ben-aketil-d000.wfl  
 Hub Height: 122.5m  
 Height to Blade Tip: 200m  
 Nearest Visible Turbine: T1 @ 24753m  
 Number of Sets of Tips Visible: 8  
 Number of Hubs Visible: 6

**Wireline Key:**  


 Ben Aketil  
 In Planning (each proposal is coloured individually)  
 Scoping



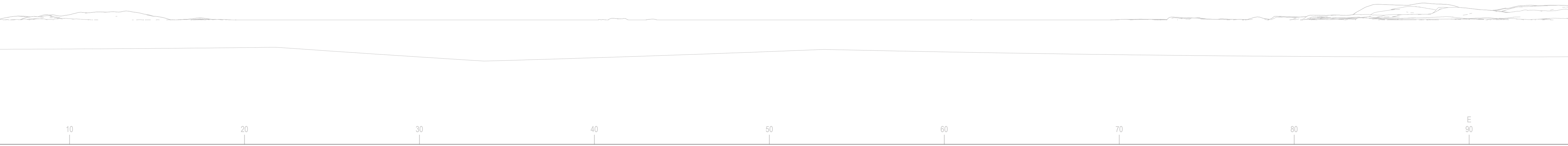
Ben Aketil Wind Farm Repowering and Extension

Viewpoint 19: Uig to Lochmaddy Ferry  
 BASELINE WIRELINE VISUALISATION 19b

**WIRELINER DRAWING**



**WIRELINER DRAWING**



Date March 2025	By DT
Image Size 820 x 130mm	QA SPB
Paper Size 841 x 297mm	Rev A
0915-NatureScot-Visuals-d000.indd	

**Notes:**  
 1) This visualisation is a cylindrical projection panorama; it provides landscape and visual context only.  
 2) This data has been output directly from the wireline model; it ignores screening effects of woodland and other intervening objects.  
 3) All directions given as bearings relative to Grid North (BNG).  
 4) Location map scale: 1:50,000

Contains Ordnance Survey data © Crown copyright and database right 2024

**Viewpoint Information:**  
 Grid Reference: 115000E 868170N  
 Ground Height: 1.5m AOD  
 Direction of Centre of View: 231.00°  
 Horizontal Field of View: 90°  
 Vertical Field of View: 14.2°  
 Principal Distance: 522mm

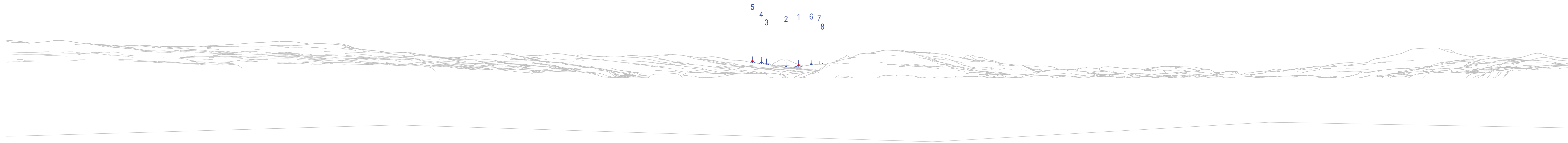
**Layout Information:**  
 Layout: ben-aketil-d000.wfl  
 Hub Height: 122.5m  
 Height to Blade Tip: 200m  
 Nearest Visible Turbine: T1 @ 24753m  
 Number of Sets of Tips Visible: 8  
 Number of Hubs Visible: 6

**Wireline Key:**  

 Ben Aketil  
 In Planning (each proposal is coloured individually)  
 Scoping



**Ben Aketil Wind Farm Repowering and Extension**  
**Viewpoint 19: Uig to Lochmaddy Ferry**  
**BASELINE WIRELINER VISUALISATION 19c**



Date March 2025	By DT
Image Size 820 x 260mm	QA SPB
Paper Size 841 x 297mm	Rev A
0915-NatureScot-Visuals-d000.indd	

**Notes:**

- 1) This visualisation is a planar projection panorama. View flat at a comfortable arm's length.
- 2) This data has been output directly from the wireline model. It ignores screening effects of woodland and other intervening objects.
- 3) All directions given as bearings relative to Grid North (BNG).
- 4) Location map scale: 1:50,000

Contains Ordnance Survey data © Crown copyright and database right 2024



**Viewpoint Information:**

Grid Reference: 115000E 868170N  
 Ground Height: 1.5m AOD  
 Direction of Centre of View: <sup>3</sup> 141.00°  
 Horizontal Field of View: 53.5°  
 Vertical Field of View: 18.2°  
 Principal Distance: 813.4mm

**Layout Information:**

Layout: ben-aketil-d000.wfl  
 Hub Height: 122.5m  
 Height to Blade Tip: 200m  
 Nearest Visible Turbine: T1 @ 24753m  
 Number of Sets of Tips Visible: <sup>2</sup> 8  
 Number of Hubs Visible: <sup>2</sup> 6

**Wireline Key:**

 Ben Aketil  
 Operational / Under Construction



Ben Aketil Wind Farm Repowering and Extension

Viewpoint 19: Uig to Lochmaddy Ferry  
 WIRELINER VISUALISATION 19d