


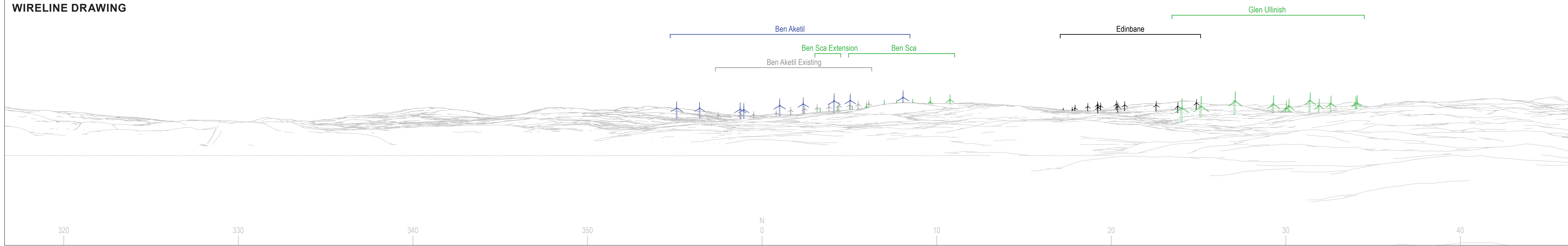
Extent of Central Single Frame
Extent of 53.5° Panorama



BASELINE PHOTOGRAPH

THIS IMAGE PROVIDES LANDSCAPE AND VISUAL CONTEXT ONLY

WIRELINE DRAWING



Date April 2025	By DT		Notes: 1) This visualisation is a cylindrical projection panorama; it provides landscape and visual context only. 2) This data has been output directly from the wireline model; it ignores screening effects of woodland and other intervening objects. 3) All directions given as bearings relative to Grid North (BNG). 4) Location map scale: 1:50,000. Contains Ordnance Survey data © Crown copyright and database right 2024	Viewpoint Information: Grid Reference: 131249E 836055N Ground Height: 79.9m AOD Direction of Centre of View: 3 001.60° Horizontal Field of View: 90° Vertical Field of View: 14.2° Principal Distance: 522mm	Photography Information: Camera: Canon EOS 5D Lens: 50mm Fixed Focal Length Camera Height: 1.5m Photography Date: 02/10/2024 Photography Time: 12:52	Layout Information: Layout: ben-aketil-d000.wfl Hub Height: 122.5m Height to Blade Tip: 200m Nearest Visible Turbine: T6 @ 10500m Number of Sets of Tips Visible: 9 Number of Hubs Visible: 9	Wireline Key:
Image Size 820 x 130mm	QA SPB						
Paper Size 841 x 297mm	Rev B						
0915-NatureScot-Visuals-d000.indd							


Planning, Landscape & Environment
an RSK company

Ben Aketil Wind Farm Repowering and Extension

Viewpoint 21: Oronsay

CONSENTED BASELINE VISUALISATION 21a

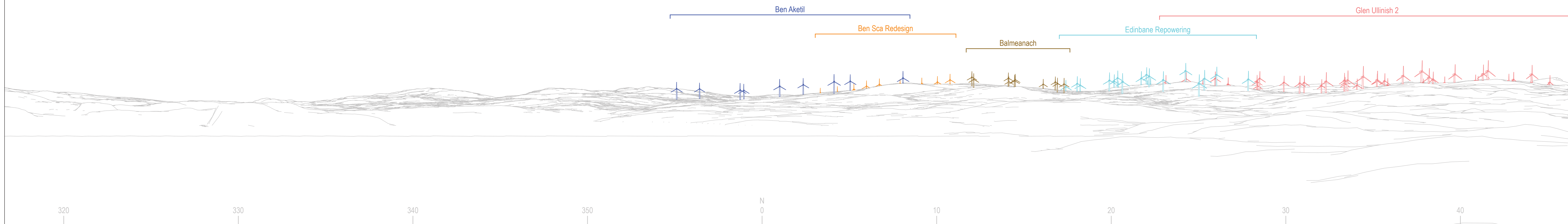
Extent of Central Single Frame
Extent of 53.5° Panorama



BASELINE PHOTOGRAPH

THIS IMAGE PROVIDES LANDSCAPE AND VISUAL CONTEXT ONLY

WIRELINE DRAWING



Date March 2025	By DT	
Image Size 820 x 130mm	QA SPB	
Paper Size 841 x 297mm	Rev A	
0915-NatureScot-Visuals-d000.indd		

Notes:
 1) This visualisation is a cylindrical projection panorama; it provides landscape and visual context only.
 2) This data has been output directly from the wireline model; it ignores screening effects of woodland and other intervening objects.
 3) All directions given as bearings relative to Grid North (BNG).
 4) Location map scale: 1:50,000.
 Contains Ordnance Survey data © Crown copyright and database right 2024

Viewpoint Information:
 Grid Reference: 131249E 836055N
 Ground Height: 79.9m AOD
 Direction of Centre of View: 3 001.60°
 Horizontal Field of View: 90°
 Vertical Field of View: 14.2°
 Principal Distance: 522mm

Photography Information:
 Camera: Canon EOS 5D
 Lens: 50mm Fixed Focal Length
 Camera Height: 1.5m
 Photography Date: 02/10/2024
 Photography Time: 12:52

Layout Information:
 Layout: ben-aketil-d000.wfl
 Hub Height: 122.5m
 Height to Blade Tip: 200m
 Nearest Visible Turbine: T6 @ 10500m
 Number of Sets of Tips Visible: 9
 Number of Hubs Visible: 9

Wireline Key:

 Ben Aketil
 In Planning (each proposal is coloured individually)
 Scoping




Ben Aketil Wind Farm Repowering and Extension
Viewpoint 21: Oronsay
PROPOSED BASELINE VISUALISATION 21b



BASELINE PHOTOGRAPH

THIS IMAGE PROVIDES LANDSCAPE AND VISUAL CONTEXT ONLY



Date March 2025	By DT	
Image Size 820 x 130mm	QA SPB	
Paper Size 841 x 297mm	Rev A	
0915-NatureScot-Visuals-d000.indd		

Notes:
 1) This visualisation is a cylindrical projection panorama; it provides landscape and visual context only.
 2) This data has been output directly from the wireline model; it ignores screening effects of woodland and other intervening objects.
 3) All directions given as bearings relative to Grid North (BNG).
 4) Location map scale: 1:50,000.
 Contains Ordnance Survey data © Crown copyright and database right 2024

Viewpoint Information:
 Grid Reference: 131249E 836055N
 Ground Height: 79.9m AOD
 Direction of Centre of View: 3 091.60°
 Horizontal Field of View: 90°
 Vertical Field of View: 14.2°
 Principal Distance: 522mm

Photography Information:
 Camera: Canon EOS 5D
 Lens: 50mm Fixed Focal Length
 Camera Height: 1.5m
 Photography Date: 02/10/2024
 Photography Time: 12:52

Layout Information:
 Layout: ben-aketil-d000.wfl
 Hub Height: 122.5m
 Height to Blade Tip: 200m
 Nearest Visible Turbine: T6 @ 10500m
 Number of Sets of Tips Visible: 9
 Number of Hubs Visible: 9

Wireline Key:

	Ben Aketil
	Ben Aketil (Existing)
	Operational / Under Construction
	Consented




Ben Aketil Wind Farm Repowering and Extension
Viewpoint 21: Oronsay
CONSENTED BASELINE VISUALISATION 21c



BASELINE PHOTOGRAPH

THIS IMAGE PROVIDES LANDSCAPE AND VISUAL CONTEXT ONLY



Date March 2025	By DT	
Image Size 820 x 130mm	QA SPB	
Paper Size 841 x 297mm	Rev A	
0915-NatureScot-Visuals-d000.indd		

Notes:
 1) This visualisation is a cylindrical projection panorama; it provides landscape and visual context only.
 2) This data has been output directly from the wireline model; it ignores screening effects of woodland and other intervening objects.
 3) All directions given as bearings relative to Grid North (BNG).
 4) Location map scale: 1:50,000.
 Contains Ordnance Survey data © Crown copyright and database right 2024

Viewpoint Information:
 Grid Reference: 131249E 836055N
 Ground Height: 79.9m AOD
 Direction of Centre of View: 3 091.60°
 Horizontal Field of View: 90°
 Vertical Field of View: 14.2°
 Principal Distance: 522mm

Photography Information:
 Camera: Canon EOS 5D
 Lens: 50mm Fixed Focal Length
 Camera Height: 1.5m
 Photography Date: 02/10/2024
 Photography Time: 12:52

Layout Information:
 Layout: ben-aketil-d000.wfl
 Hub Height: 122.5m
 Height to Blade Tip: 200m
 Nearest Visible Turbine: T6 @ 10500m
 Number of Sets of Tips Visible: 9
 Number of Hubs Visible: 9

Wireline Key:

 Ben Aketil
 In Planning (each proposal is coloured individually)
 Scoping




Ben Aketil Wind Farm Repowering and Extension
Viewpoint 21: Oronsay
PROPOSED BASELINE VISUALISATION 21d



BASELINE PHOTOGRAPH

THIS IMAGE PROVIDES LANDSCAPE AND VISUAL CONTEXT ONLY

WIRELINE DRAWING



<p>Date March 2025</p> <p>Image Size 820 x 130mm</p> <p>Paper Size 841 x 297mm</p> <p>0915-NatureScot-Visuals-d000.indd</p>	<p>By DT</p> <p>QA SPB</p> <p>Rev A</p>		<p>Notes:</p> <ol style="list-style-type: none"> 1) This visualisation is a cylindrical projection panorama; it provides landscape and visual context only. 2) This data has been output directly from the wireline model; it ignores screening effects of woodland and other intervening objects. 3) All directions given as bearings relative to Grid North (BNG). 4) Location map scale: 1:50,000. <p>Contains Ordnance Survey data © Crown copyright and database right 2024</p>	<p>Viewpoint Information:</p> <p>Grid Reference: 131249E 836055N</p> <p>Ground Height: 79.9m AOD</p> <p>Direction of Centre of View: ³ 181.60°</p> <p>Horizontal Field of View: 90°</p> <p>Vertical Field of View: 14.2°</p> <p>Principal Distance: 522mm</p>	<p>Photography Information:</p> <p>Camera: Canon EOS 5D</p> <p>Lens: 50mm Fixed Focal Length</p> <p>Camera Height: 1.5m</p> <p>Photography Date: 02/10/2024</p> <p>Photography Time: 12:52</p>	<p>Layout Information:</p> <p>Layout: ben-aketil-d000.wfl</p> <p>Hub Height: 122.5m</p> <p>Height to Blade Tip: 200m</p> <p>Nearest Visible Turbine: T6 @ 10500m</p> <p>Number of Sets of Tips Visible: ² 9</p> <p>Number of Hubs Visible: ² 9</p>	<p>Wireline Key:</p> <ul style="list-style-type: none"> Ben Aketil In Planning (each proposal is coloured individually) Scoping
---	---	--	---	---	---	---	--



Ben Aketil Wind Farm Repowering and Extension

Viewpoint 21: Oronsay


PROPOSED BASELINE VISUALISATION 21e



BASELINE PHOTOGRAPH

THIS IMAGE PROVIDES LANDSCAPE AND VISUAL CONTEXT ONLY

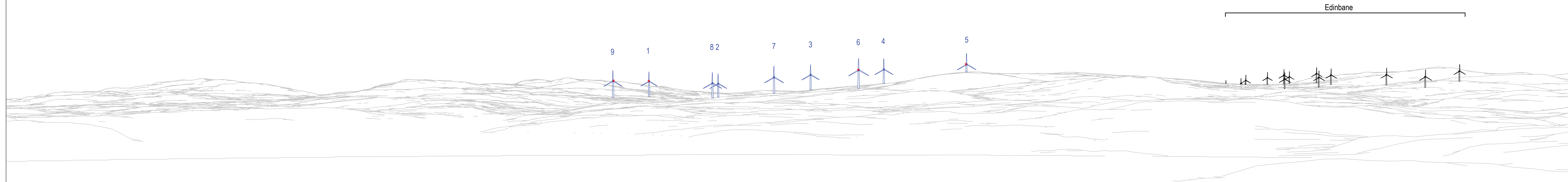
WIRELINE DRAWING



Date March 2025 By DT Image Size 820 x 130mm Paper Size 841 x 297mm 0915-NatureScot-Visuals-d000.indd		By QA SPB Rev A			Notes: 1) This visualisation is a cylindrical projection panorama; it provides landscape and visual context only. 2) This data has been output directly from the wireline model; it ignores screening effects of woodland and other intervening objects. 3) All directions given as bearings relative to Grid North (BNG). 4) Location map scale: 1:50,000. Contains Ordnance Survey data © Crown copyright and database right 2024	Viewpoint Information: Grid Reference: 131249E 836055N Ground Height: 79.9m AOD Direction of Centre of View: ¹ 271.60° Horizontal Field of View: 90° Vertical Field of View: 14.2° Principal Distance: 522mm	Photography Information: Camera: Canon EOS 5D Lens: 50mm Fixed Focal Length Camera Height: 1.5m Photography Date: 02/10/2024 Photography Time: 12:52	Layout Information: Layout: ben-aketil-d000.wfl Hub Height: 122.5m Height to Blade Tip: 200m Nearest Visible Turbine: T6 @ 10500m Number of Sets of Tips Visible: ² 9 Number of Hubs Visible: ³ 9	Wireline Key:
---	--	-----------------------------	--	--	---	--	--	--	--------------------------



Ben Aketil Wind Farm Repowering and Extension
Viewpoint 21: Oronsay
PROPOSED BASELINE VISUALISATION 21f



Date March 2025	By DT		<p>Notes:</p> <ol style="list-style-type: none"> This visualisation is a planar projection panorama. View flat at a comfortable arm's length. This data has been output directly from the wireline model. It ignores screening effects of woodland and other intervening objects. All directions given as bearings relative to Grid North (BNG). Location map scale: 1:50,000 <p>Contains Ordnance Survey data © Crown copyright and database right 2024</p>
Image Size 820 x 260mm	QA SPB		
Paper Size 841 x 297mm	Rev A		
0915-NatureScot-Visuals-d000.indd			

Viewpoint Information:	
Grid Reference:	131249E 836055N
Ground Height:	79.9m AOD
Direction of Centre of View: ³	001.60°
Horizontal Field of View:	53.5°
Vertical Field of View:	18.2°
Principal Distance:	813.4mm

Layout Information:	
Layout:	ben-aketil-d000.wfl
Hub Height:	122.5m
Height to Blade Tip:	200m
Nearest Visible Turbine:	T@ 10500m
Number of Sets of Tips Visible: ²	9
Number of Hubs Visible: ²	9

Wireline Key:	
	Ben Aketil
	Operational / Under Construction



Ben Aketil Wind Farm Repowering and Extension

Viewpoint 21: Oronsay
WIRELINER VISUALISATION 21g



PHOTOMONTAGE

VIEW FLAT AT A COMFORTABLE ARM'S LENGTH
IF VIEWING THIS IMAGE ON A SCREEN, ENLARGE TO FULL SCREEN HEIGHT

Date March 2025	By DT		Notes: 1) This visualisation is a planar projection panorama. View flat at a comfortable arm's length. 2) This data has been output directly from the wireline model. It ignores screening effects of woodland and other intervening objects. 3) All directions given as bearings relative to Grid North (BNG). 4) Location map scale: 1:50,000 Contains Ordnance Survey data © Crown copyright and database right 2024
Image Size 820 x 260mm	QA SPB		
Paper Size 841 x 297mm	Rev A		
0915-NatureScot-Visuals-d000.indd			

Viewpoint Information:	
Grid Reference:	131249E 836055N
Ground Height:	79.9m AOD
Direction of Centre of View: ³	001.60°
Horizontal Field of View:	53.5°
Vertical Field of View:	18.2°
Principal Distance:	813.4mm

Photography Information:	
Camera:	Canon EOS 5D
Lens:	50mm Fixed Focal Length
Camera Height:	1.5m
Photography Date:	02/10/2024
Photography Time:	12:52

Layout Information:	
Layout:	ben-aketil-d000.wfl
Hub Height:	122.5m
Height to Blade Tip:	200m
Nearest Visible Turbine:	T6 @ 10500m
Number of Sets of Tips Visible: ²	9
Number of Hubs Visible: ²	9



Ben Aketil Wind Farm Repowering and Extension

Viewpoint 21: Oronsay
PHOTOMONTAGE VISUALISATION 21h