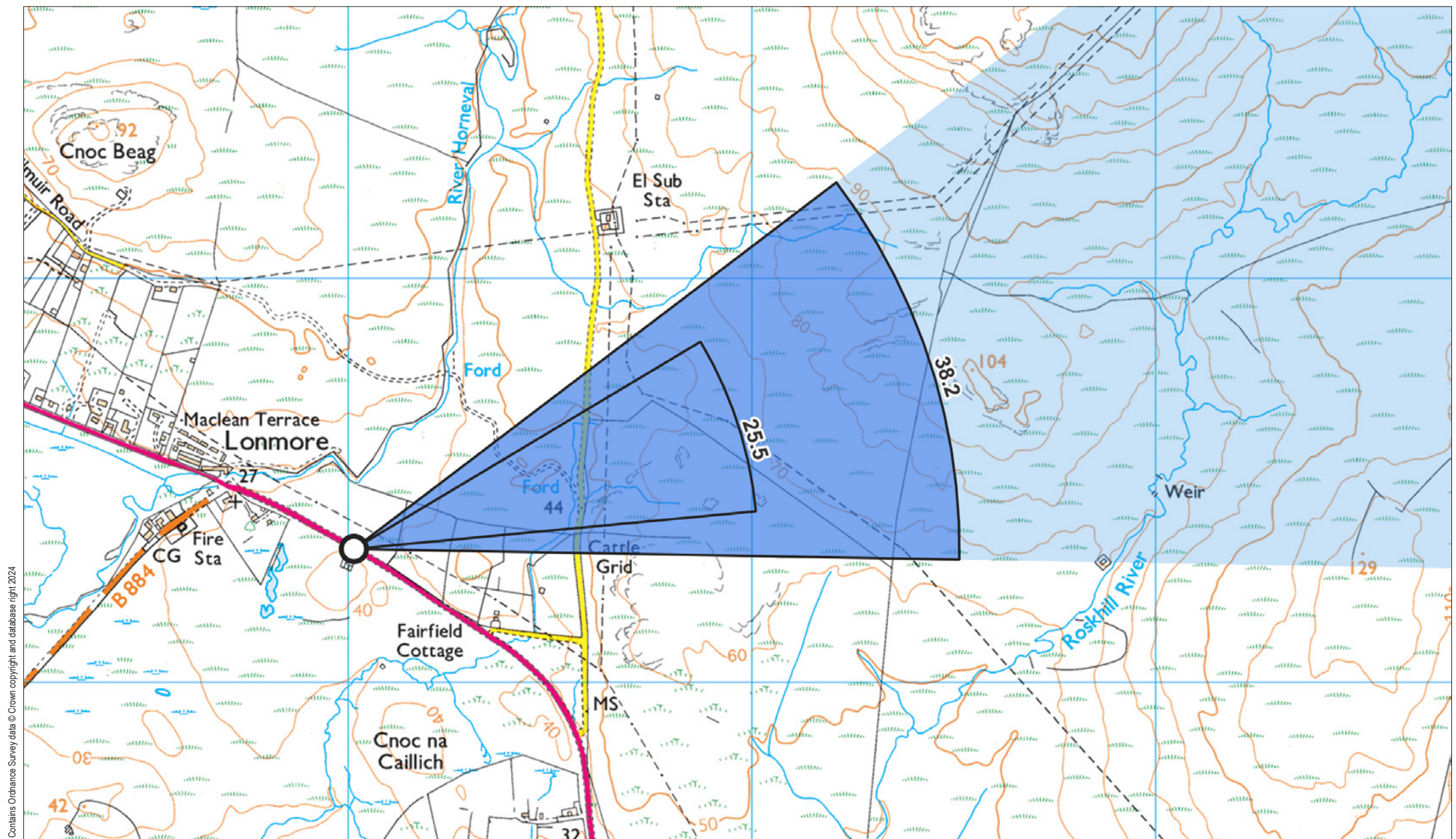


Viewpoint 3: A863 south of Dunvegan



Grid Ref: 127014, 846331 Distance to nearest visible turbines: 3518m AOD: 39m

This viewpoint is located at a layover on the norther edge of the A863, 1.5 miles east of the A850 in Dunvegan on an open section of road in the moorland. The layover is bordered by a post and wire fence with a field gate at the eastern end. There is parking for several cars.



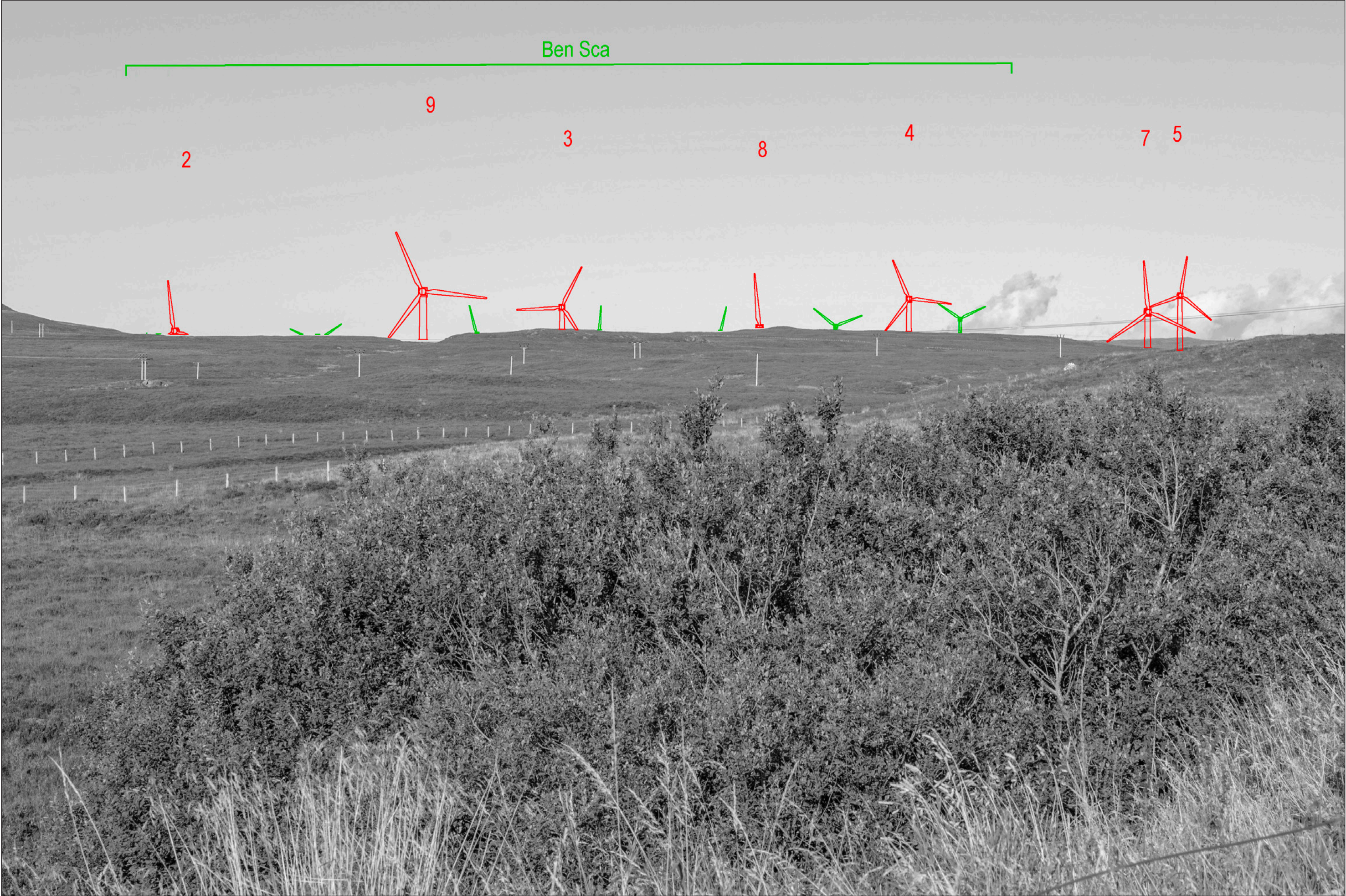
Viewpoint 3: A863 south of Dunvegan

When viewed at a comfortable arm's length (approx. 500 mm), this printed image is representative of our detailed central vision, but is not representative of scale and distance.




Viewpoint 3: A863 south of Dunvegan

This image should be viewed at a comfortable arm's length (Approx. 500 mm)



Viewpoint 3: A863 south of Dunvegan - Monochrome Analysis

This image should be viewed at a comfortable arm's length (Approx. 500 mm)



Viewpoint 3: A863 south of Dunvegan - Monochrome Analysis

This image should be viewed at a comfortable arm's length (Approx. 500 mm)