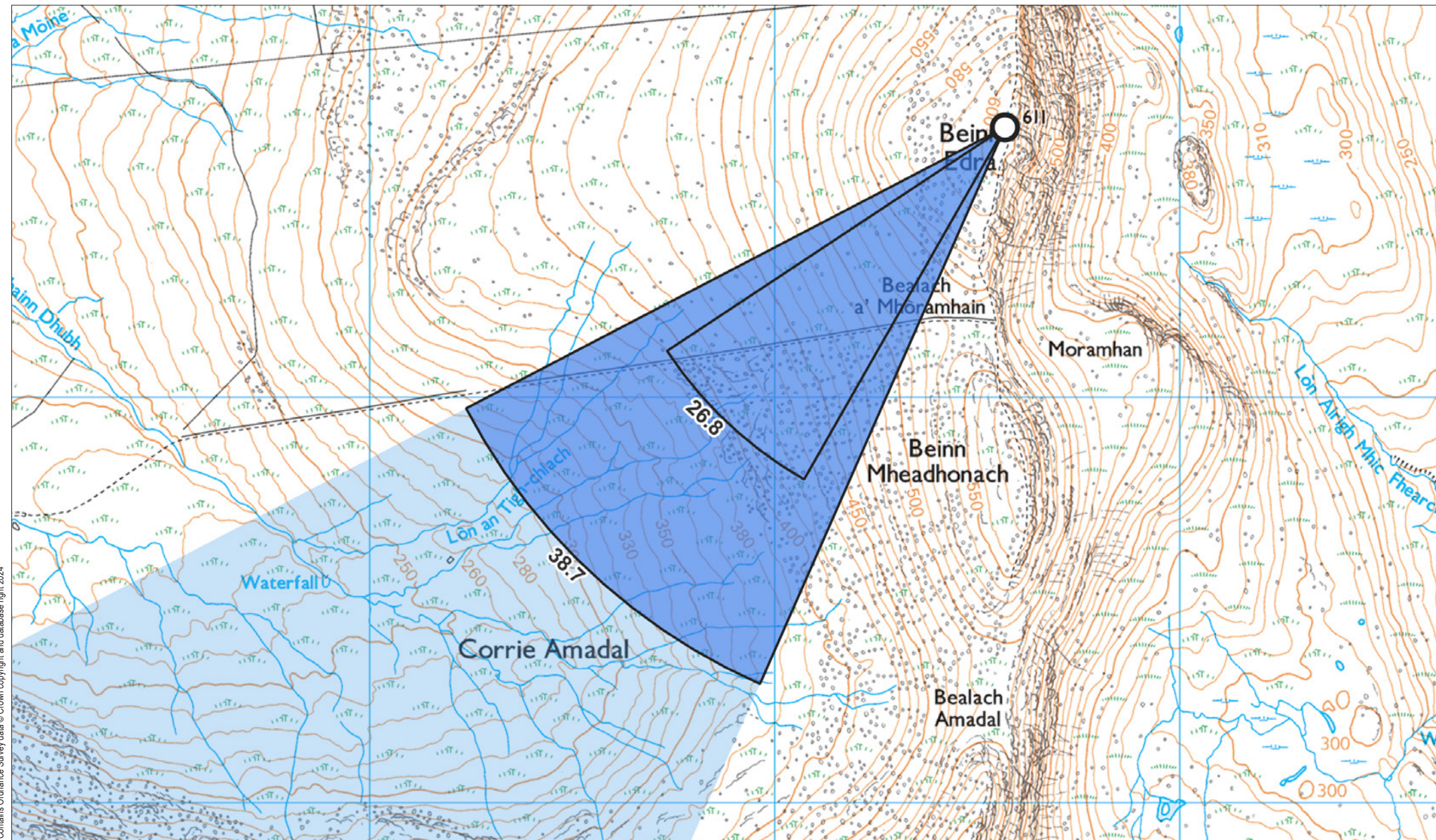


Viewpoint 17: Beinn Edra



Contains Ordnance Survey data © Crown copyright and database right 2024

File Ref: 0915-Highland-Council-200m-tp-visuals

Grid Ref: 145568, 862667 Distance to nearest visible turbines: 20062m AOD: 614.2m

This viewpoint is located at the summit of Beinn Edra on the Skye Trail. The viewpoint is on elevated open ground with views in all directions. The viewpoint is accessible by foot from Uig via core paths, from the north via the Quirang or the south via the Old Man of Storr along the Skye Trail.



Viewpoint 17: Beinn Edra

When viewed at a comfortable arm's length (approx. 500 mm), this printed image is representative of our detailed central vision, but is not representative of scale and distance.

Planar Projection Distance to nearest turbine: 20.06 km Camera: Canon EOS 5D - Full Frame Focal length: 50 mm Camera Height: 1.5 m Date: 01/08/2022 Time: 12:13

SUBMITTED LAYOUT - 200m tip




File Ref: 0915-Highland-Council-200m-tip-visuals

Viewpoint 17: Beinn Edra

This image should be viewed at a comfortable arm's length (Approx. 500 mm)

Planar Projection Distance to nearest turbine: 20.06 km Camera: Canon EOS 5D - Full Frame Focal length: 75 mm Camera Height: 1.5 m Date: 01/08/2022 Time: 12:13

SUBMITTED LAYOUT - 200m tip



Viewpoint 17: Beinn Edra - Monochrome Analysis

This image should be viewed at a comfortable arm's length (Approx. 500 mm)

Planar Projection

Distance to nearest turbine: 20.06 km

Camera: Canon EOS 5D - Full Frame


Focal length: 75 mm

Camera Height: 1.5 m

Date: 01/08/2022

Time: 12:13

SUBMITTED LAYOUT - 200m tip (CONSENTED CUMULATIVE)



Viewpoint 17: Beinn Edra - Monochrome Analysis

This image should be viewed at a comfortable arm's length (Approx. 500 mm)

Planar Projection

Distance to nearest turbine: 20.06 km

Camera: Canon EOS 5D - Full Frame

Focal length: 75 mm

Camera Height: 1.5 m

Date: 01/08/2022

Time: 12:13

SUBMITTED LAYOUT - 200m tip (PROPOSED CUMULATIVE)